

IN THE MATTER OF section 71 of the Canterbury Earthquake Recovery Act 2011 and the Canterbury Earthquake (Christchurch Replacement District Plan) Order 2014

AND

IN THE MATTER OF proposals notified for incorporation into a Christchurch Replacement District Plan

Date: 8 April 2016

**Decision to make Minor Corrections to Decision
and as to Planning Maps, Figures and Appendices**

**DECISION 11
Commercial (Part) and Industrial (Part) — Stage 1**

Background

[1] The Hearings Panel ('the Panel') issued its decision on Commercial (part) and Industrial (part) Stage 1 ('Decision 11') on 18 December 2015. Subsequently, we issued a minor correction to Decision 11 on 27 January 2016, relating to restrictions on the maximum tenancy size of office activity in District Centres.¹

[2] We outlined in our Decision 11 that a second decision would be issued to the effect of further amending the Notified Version by the inclusion of updated Planning Maps, Figures and Appendices. In this regard, we directed the Christchurch City Council ('the Council'/'CCC') to provide the Panel with an updated set of Planning Maps, Figures and Appendices.² The Council filed a memorandum with updated planning maps on 29 January 2016 ('Planning Maps

¹ Decision to make minor corrections to decision on Commercial (part) and Industrial (part) Stage 1 (Decision 11), 27 January 2016.

² Decision 11 at [752] and [758].

Memorandum’).³ A subsequent memorandum was filed on 2 March 2016, updating Planning Map 37 (‘Second Planning Maps Memorandum’).⁴ The Council did not initially file updated Figures and Appendices, however, following a reminder through the Secretariat, a further memorandum was filed on 15 March 2016 with the relevant material.⁵ On 24 March 2016 the Council filed a further memorandum updating Planning Map 44 in light of the late identification of an additional mapping error.⁶

[3] Since the issue of our first corrections decision we have received memoranda from the Lyttelton Port Company Limited (‘LPC’) (‘LPC’s Memorandum’)⁷ and from the Council,⁸ requesting additional corrections to Decision 11.

[4] LPC’s Memorandum requested minor corrections to make it consistent with the Lyttelton Port Recovery Plan (‘LPRP’). In response, we directed the Council and LPC to prepare draft corrections to the Decision Version of Chapter 15, consistent with Appendix 3 of the LPRP, for the Panel’s consideration. The draft provisions were received by the Panel on 11 February 2016 (‘LPRP Provisions’).

[5] On 11 February 2016, we received a memorandum from the Council requesting minor corrections to Decision 11 (‘First Council Memorandum’). This memorandum included minor corrections identified by the Crown.⁹ On 26 February 2015, the Council filed a further memorandum (‘Second Council Memorandum’) seeking additional minor corrections, and also seeking to change some aspects of the minor corrections it sought in its 11 February 2016 memorandum.

³ Memorandum of Counsel for the Council in response to the Panel’s directions in Decision 11 Commercial Industrial (part) dated 29 January 2016.

⁴ Memorandum of Counsel for the Council regarding updated planning map 37 relevant to Decision 10 and 11 dated 2 March 2016.

⁵ Memorandum of Counsel for Christchurch City Council responding to Independent Secretariat enquiries dated 15 March 2016.

⁶ Memorandum of Counsel for Christchurch City Council providing updated planning map 44 dated 24 March 2016.

⁷ Memorandum of Counsel for LPC related to drafting matters arising from Commercial (part) and Industrial (part) Stage 1 decision, 14 January 2016

⁸ We received two memoranda from the Council seeking corrections and subsequent changes to those requests.

⁹ Memorandum of Counsel for Christchurch City Council requesting corrections to Decision 11 dated 11 February 2016.

[6] We will address the requests from LPC and the Council for minor corrections to Decision 11 first, and then we will confirm our decision to include the Planning Maps, Figures and Appendices to accompany Decision 11.

Jurisdiction to make minor corrections

[7] Clause 16 of Schedule 3 to the OIC provides as follows:

- (1) The hearings panel may, at any time, issue an amendment to a decision to correct a minor mistake or defect in a decision of the panel.
- (2) This power includes the power to amend or correct a proposal, provided that the amendment or correction is made before the proposal becomes operative in accordance with clause 16 of this order.

[8] We are satisfied that the corrections requested by the Council and LPC meet the requirements of cl 16 of Schedule 3.

Lyttelton Port Recovery Plan

[9] In a minute dated 2 February 2016 ('LPRP Minute'), alongside our directions to parties, we set out our preliminary view that we agreed with LPC that there is a need to correct the Decision Version to address inconsistency between the LPRP and our Decision.¹⁰

[10] As indicated in the LPRP Minute, Appendix 3 to the LPRP illustrates amendments to the Notified Version of the proposals, not the Decision Version. We directed parties to provide us with draft provisions that accord with the Decision Version of Chapter 15. In response to our direction, we received draft corrections to the Decision Version of Chapter 15 on 11 February 2016 ('Council's LPRP Memorandum').¹¹

[11] Upon reviewing these provisions, we are satisfied they are consistent with Appendix 3 of the LPRP. Accordingly, we amend Decision 11 under Clause 16 of Schedule 3 to the OIC, as set out in Schedule 1 to this Decision.

¹⁰ Panel minute regarding corrections to Decision 11, 2 February 2016

¹¹ Memorandum of Counsel for Christchurch City Council in response to the directions of the Panel's minute dated 2 February 2016 dated 11 February 2016

[12] As noted in the Council's LPRP Memorandum, subsequent amendments are required to the planning maps provided to the Panel on 29 January 2016. We have included these changes in our Planning Maps decision below. We accept also that consequential changes are required to Planning Maps 52 and 58 relating to Decision 10 (Stage 1 Residential decision), specifically in relation to the extent of the Lyttelton Port Influences Overlay Area ('LPIOA'), and this will be reflected in our separate decision on Residential Stage 1 Planning Maps.

Other minor corrections

[13] The First Council Memorandum set out in detail the reasons for the request and statutory basis for making changes under clause 16 of Schedule 3 of the OIC. The Second Council Memorandum requested the withdrawal and/or possible withdrawal of corrections sought in the First Council Memorandum, and three additional corrections.

[14] The requested corrections are detailed in tables and attachments to both memoranda.¹² We accept that the reasons for the requests made by the Council (in the First Council Memorandum at paragraphs 8 to 10 and in the Second Council Memorandum at paragraphs 3 to 5) support the exercise of our power to make minor corrections. We accept the Council's submission that the corrections do not amend the substance or merits of the relevant provisions.

[15] In the Second Council Memorandum to amend provision 15.4.2.3 RD2 of Decision 11, the Council identified an incorrect reference to a matter of discretion. The error was in our referring to 15.8.2.3 (f) (dealing with noise insulation in the Mixed Use Zone), which was redundant. The Council has suggested two alternative means to make the correction requested. The first is simply to make the correction from (f) to (g). The second option is to delete the noise insulation standard (f) because, in the Mixed Use Zone the requirement for noise insulation is an activity standard for permitted activities, and non-compliance with that standard means the activity becomes a non-complying activity. As such there is no need for a matter of discretion in that context. The effect of that deletion would be to self-correct the reference to (f) in provision 15.4.2.3 RD2. The Council has additionally requested that the reference in (f) to 'residential' activity be amended to 'sensitive' activity, because the noise insulation

¹² Tables 1 and 2 and Attachment A and B of the First memorandum, and Schedule 1 to the Second Memorandum.

requirements only apply to activities which fall within the definition of ‘sensitive activities’. We are satisfied that the second option for correction removes an error in the drafting and more accurately reflects the Panel’s decision, without altering the substance of that decision.

[16] Included as Attachments A and B to the First Council Memorandum are amended outline development plans for the Commercial Core Zone (Belfast Northwood) and Waterloo Park. The requested amendments to the outline development plans are canvassed extensively in paragraphs 11 to 17 of the First Council Memorandum. We accept the reasoning set out therein gives effect to Decision 11.

[17] Finally, the First Council Memorandum requests changes to Schedule 2 of Decision 11. Schedule 2 sets out the properties/areas where our Decision is to rezone. We accept these changes amount to omissions that ought to be corrected, and these are reflected in the Planning Maps decision below.

[18] We accept that minor corrections to Decision 11 as requested by the Council are warranted to address the matters raised. Therefore, we direct changes in accordance with Clause 16 of Schedule 3 to the OIC to replace Schedule 1 and 2 of Decision 11 as set out in Schedules 1 and 2 of this decision, respectively.

Changes to Planning Maps, Figures and Appendices arising from Decision 11

[19] In Decision 11, we directed the following:

[752] A second decision will then issue to the effect of further amending the Notified Version by inclusion of updated Planning Maps, Figures and Appendices. For those purposes, we direct the Council to provide to the Panel, **within 14 working days of the date of this decision**, an updated set of Planning Maps, Figures and Appendices.

[20] The Planning Maps Memorandum and Second Planning Maps Memorandum sets out specific comments on planning maps, and a schedule of updated maps (‘draft Decision Maps’). The Council also filed updated Figures and Appendices.

[21] The Council’s Planning Maps Memorandum identifies a number of errors in Decision 11 relevant to the draft Planning Maps. We are satisfied that those errors are of a minor nature and confirm the draft Planning Maps. In particular, we record the following:

- (a) Decision 11 included decisions on submissions seeking rezoning from residential as notified to either industrial or commercial.
- (b) The Panel accepted the zoning of 201 Shands Road as Industrial General as indicated in the provisions.
- (c) The Panel accepted the Commercial Core zoning of 17–29 King Street and properties on Huxley Street from Medium Density Residential, consistent with the outline development plan in Appendix 15.10.10 in Schedule 1 of Decision 11.
- (d) The Panel accepted the rezoning of land at Mandeville Street as Commercial Mixed Use or Commercial Office, including the property at 69 Mandeville Street, as Commercial Mixed Use.

[22] The Council’s 29 January 2016 memorandum raised the issue of Key Pedestrian Frontages (KPFs), in particular, that our decision was silent on whether we accepted the reduced extent of these. The reduced extent was illustrated on Exhibit 6, except as that was changed as shown on Maps 24 and 31 of closing legal submissions for the Council. That silence was in view of the fact that related mapping updates were awaited, hence this aspect of the proposal was not fully able to be determined.

[23] A number of submitters sought that KPFs be reduced¹³, with the exception of the Wigram Residents Association (131), who sought to extend the KPFs in the vicinity of the Hornby Hub.

[24] The Panel’s decision is to reject the submission of the Wigram Residents Association and to accept the evidence of Mr Stevenson for Council and closing submissions on this matter. On that basis, we are satisfied that the reduced key pedestrian frontages are the most appropriate.

[25] The reduced KPF areas are shown on the planning maps attached as Schedule 3 to this decision.

¹³ Scentre (742), Progressive Enterprises (790)

[26] Where necessary, we have corrected Schedule 2 of Decision 11 to confirm our decision on these properties/areas.¹⁴

[27] The Planning Maps provided to us have been checked against the evidence, and directions for amendments contained in Schedule 2 of Decision 11. We re-attach this schedule as Schedule 2 to this Decision, which contains some minor corrections.¹⁵ We accept that the Planning Maps accurately give effect to our decision, and they are attached as Schedule 3 to this decision, unless as otherwise amended by this decision.

[28] We have considered the updated Figures and Appendices provided by the Council and confirm that these accurately reflect Decision 11. The updated Figures and Appendices are included within Schedule 1 and Schedule 2.

[29] Due to the number of minor corrections, we have included as Schedule 1 and Schedule 2 complete Decision Versions of Chapters 15 and 16. We note this approach differs from our minor corrections decision for the Residential chapter, which used a tabulated approach to identify specific corrections only.

Decision

[30] The Planning Maps, Figures and Appendices as set out in the schedules of this decision are the most appropriate for implementing the objectives of the plan as set out in Decision 11. These include the extent of KPF. Our decision on the Planning Maps as a result of Decision 10 (Residential) will be made under that separate decision.

[31] To a limited extent, this decision has rejected relief pursued in the submission of the Wigram Residents Association. Our procedure and the rights of appeal are set out in our earlier decisions.¹⁶ We concur in those.

¹⁴ Properties/Areas where the Decision is to rezone

¹⁵ Order, Schedule 3, cl 16.

¹⁶ Strategic Directions decision at [5]-[9]

Identification of parts of existing district plans to be replaced

[32] The Order requires us to identify the parts of the existing district plans that are to be replaced by the Proposal.

[33] We have determined that the only parts of the existing plans that are to be replaced by this decision are the zonings of those areas of land in the existing plans (as shown on the relevant planning maps) that are to be zoned by this decision, being those areas identified in Schedule 3.

[34] The schedules to this decision incorporate the minor corrections we issued to Decision 11 on 27 January 2016 relating to restrictions on the maximum tenancy size of office activity in District Centres.¹⁷

[35] The schedules to this decision will become operative upon the expiry of the appeal period.


For the Hearings Panel:




Hon Sir John Hansen
Chair



Environment Judge John Hassan
Deputy Chair



Dr Phil Mitchell
Panel Member



Ms Sarah Dawson
Panel Member

¹⁷ Decision to make minor corrections to decision on Commercial (part) and Industrial (part) Stage 1 (Decision 11), 27 January 2016.



Ms Jane Huria
Panel Member

SCHEDULE 1

Minor corrections to Proposals 15 and 16

Chapter 15 – Commercial (excludes Central City and New Brighton commercial provisions)

15.1 Objectives and policies

15.1.1 Objective – Recovery of commercial activity

- a. The critical importance of commercial activity to the recovery and long term growth of the city is recognised and facilitated in a framework that supports commercial centres.

15.1.2 Objective - Centres-based framework for commercial activities

- a. Commercial activity is focussed within a network of centres (comprising the Central City, District, Neighbourhood, Local and Large Format centres) to meet the wider community's and businesses' needs in a way and at a rate that:
 - i. supports intensification within centres;
 - ii. enables the efficient use and continued viability of the physical resources of commercial centres and promotes their success and vitality, reflecting their critical importance to the local economy;
 - iii. supports the function of District Centres as major focal points for commercial, employment, transport and community activities, and Neighbourhood Centres as a focal point for convenience shopping and community activities;
 - iv. gives primacy to the Central City, followed by District Centres and Neighbourhood Centres identified as Key Activity Centres;
 - v. is consistent with the role of each centre as defined in 15.1.2.1 Policy – Role of centres Table 15.1;
 - vi. supports a compact and sustainable urban form that provides for the integration of commercial activity with community, residential and recreational activities in locations accessible by a range of modes of transport;
 - vii. supports the recovery of centres that sustained significant damage or significant population loss from their catchment including the Central City, Linwood, and Neighbourhood Centres subject to 15.1.4.3 Policy – Suburban centre master plans;
 - viii. enhances their vitality and amenity and provides for a range of activities and community facilities;
 - ix. manages adverse effects on the transport network and public and private infrastructure;
 - x. is efficiently serviced by infrastructure and is integrated with the delivery of infrastructure; and
 - xi. recognises the values of, and manages adverse effects on, sites of significance to Ngāi Tahu and natural waterways (including waipuna).

15.1.2.2 Policy - Role of centres

- a. Maintain and strengthen the Central City and commercial centres as the focal points for the community and business through intensification within centres that reflects their functions and catchment sizes, and in a framework that:
- gives primacy to and supports the recovery of the Central City;
 - supports and enhances the role of District Centres; and
 - maintains the role of Neighbourhood, Local and Large Format centres

as set out in Table 15.1 - Centre's role.

Table 15.1 - Centre's role

| | Role | Centre and size (where relevant) |
|----|---|--|
| A. | <p>Central Business District</p> <p>Principal employment and business centre for the city and wider region and to become the primary destination for a wide range and scale of activities including comparison shopping, dining and night life, entertainment, guest accommodation, events, cultural and tourism activities.</p> <p>Provides for high density residential activity, recreational and community activities and facilities (including health and social services) as well as civic and cultural venues/ facilities (including museums, art galleries).</p> <p>Serves the district's population and visitors.</p> <p>The focus for the district, sub-regional and wider transport services with a central public transport interchange, providing access to large areas of the district and the surrounding districts of Selwyn and Waimakariri.</p> | Centre: Central City |
| B. | <p>District Centre - Key Activity Centre</p> <p>Major retail destination for comparison and convenience shopping and a focal point for employment (including offices), community activities and facilities (including libraries, meeting places), entertainment (including movie theatres, restaurants, bars), and guest accommodation.</p> | <p>Centres: Riccarton, Hornby, Papanui/Northlands, Shirley/Palms, Eastgate/Linwood, Belfast/ Northwood, (All Key Activity Centres)</p> <p>Size: Greater than 30,000m²</p> |

| | Role | Centre and size (where relevant) |
|----|---|---|
| | <p>Medium density housing is contemplated in and around the centre.</p> <p>Anchored by large retailers including department store(s) and supermarket(s).</p> <p>Accessible by a range of modes of transport, including multiple bus routes. Public transport facilities, including an interchange, may be incorporated.</p> <p>The extent of the centre:</p> <ol style="list-style-type: none"> is the Commercial Core Zone and Commercial Retail Park Zone at Hornby, Belfast/ Northwood and Papanui/Northlands; and is the Commercial Core Zone in all other District centres; and includes community facilities within walking distance (400 metres) of the commercial zone. | |
| C. | <p>Neighbourhood Centre</p> <p>A destination for weekly and daily shopping needs as well as for community facilities.</p> <p>In some cases, Neighbourhood Centres offer a broader range of activities including comparison shopping, entertainment (cafes, restaurants and bars), residential activities, small scale offices and other commercial activities. Anchored principally by a supermarket(s) and in some cases, has a second or different anchor store.</p> <p>Serves the immediately surrounding suburbs and in some cases, residents and visitors from a wider area.</p> <p>Medium density housing is contemplated in and around the centre.</p> <p>Accessible by a range of modes of transport, including one or more bus services.</p> <p>The extent of the centre:</p> <ol style="list-style-type: none"> is the Commercial Core Zone in the identified centres, Commercial Local Zone at Wigram and Beckenham and Commercial Banks Peninsula Zone at Lyttelton and Akaroa; and | <p>Centres: Spreydon/ Barrington (Key Activity Centre), Bush Inn/Church Corner, Merivale, Bishopdale, Prestons (emerging), Ferrymead, Sydenham (Colombo Street between Brougham Street and Moorhouse Avenue); Addington, Avonhead, Sumner, Akaroa, Colombo/Beaumont (Colombo Street between Devon Street and Angus Street), Cranford, Edgware, Fendalton, Beckenham, Halswell, Lyttelton, Ilam/Clyde, Parklands, Redcliffs, Richmond, St Martins, Stanmore/Worcester, Sydenham South (Colombo Street between Brougham Street and Southampton Street), Wairakei/Greers Road, Wigram (emerging), Woolston, Yaldhurst (emerging), West Spreydon (Lincoln Road), Aranui, North West Belfast.</p> <p>Size: 3,000 to 30,000m².</p> |

| | Role | Centre and size (where relevant) |
|----|--|---|
| | b. Community facilities within walking distance (400 metres) of the centre. | |
| D. | <p>Large Format Centre</p> <p>Standalone retail centre, comprising stores with large footprints, yard based suppliers, trade suppliers including building improvement centres, and other vehicle oriented activities.</p> <p>Provision of other commercial activities and residential and community uses is limited. This includes limiting office activity to an ancillary function, and at Tower Junction, providing for a limited amount of commercial services.</p> <p>Serves large geographical areas of the city.</p> <p>Not necessarily connected to a residential catchment.</p> <p>Primarily accessed by car with limited public transport services.</p> <p>The extent of the centre is the Commercial Retail Park Zone.</p> | <p>Centres: Moorhouse Avenue, Shirley Homebase, Tower Junction, Langdons Road, Harewood Road.</p> |
| E. | <p>Local Centre</p> <p>A small group of primarily convenience shops and, in some instances, community facilities.</p> <p>Accessible by walking, cycling from the area served and on a bus route in some instances.</p> <p>Also includes standalone supermarkets serving the surrounding residential community.</p> <p>The extent of the centre is the Commercial Local Zone, except Wainoni and Peer Street where the Commercial Core Zone applies.</p> | <p>Centres: Wainoni (174 Wainoni Road), Upper Riccarton (57 Peer Street), both zoned Commercial Core,</p> <p>All other commercial centres zoned Commercial Local.</p> <p>Size: Up to 3,000m² (Excluding Wainoni and Upper Riccarton)</p> |

15.1.2.3 Policy - Comprehensive approach to development of the Belfast/ Northwood Key Activity Centre

- a. Require development within the Belfast/Northwood Key Activity Centre to:
 - i. be planned and co-ordinated in accordance with an outline development plan;
 - ii. provide for a high quality, safe commercial centre which is easily accessible by a range of transport modes and well connected to the surrounding area; and
 - iii. be integrated with the transport network and developed in a manner aligned with improvements to the transport network to avoid adverse effects on the safe, efficient and effective functioning of the road network.
- b. Require development within the Belfast/ Northwood Key Activity Centre to:
 - i. provide for Ngai Tahu/ Manawhenua values through a high quality of landscaping and avoid adverse effects on the natural character, ecology and amenity values of the Styx River corridor; and
 - ii. for office and retail activity at the Styx Centre, be developed to a scale that:
 - 1. protects the Central City's role as the region's primary commercial area; and
 - 2. ensures the role of District and Neighbourhood centres within the city and commercial centres in Waimakariri District is maintained.

15.1.2.4 Policy - New centres in residential greenfield areas

- a. In new greenfield residential areas, land identified through zoning and/or on an outline development plan for a commercial centre shall be developed and used primarily for commercial and community activity including health care facilities to serve the needs of existing and future residents.
- b. The development of new centres in greenfield areas shall recognise and provide for Ngāi Tahu/ manawhenua values while not impacting on the character, coherence or amenity of the adjoining residential area.

15.1.2.5 Policy – Accommodating growth

- a. Growth in commercial activity is focussed within existing commercial centres.
- b. Any outward expansion of a commercial centre must:
 - i. ensure the expanded centre remains commensurate with the centre's role within a strategic network of centres while not undermining the function of other centres;
 - ii. be integrated with the provision of infrastructure including the transport network;
 - iii. be undertaken in such a manner that manages adverse effects at the interface with the adjoining zone; and
 - iv. be consistent with:

1. the scale of increasing housing development opportunities to meet intensification targets in and around centres, and
2. revitalising the Central City as the primary community focal point.

15.1.2.6 Policy - Banks Peninsula commercial centres

- a. Recognise and protect the special character and role of the commercial areas in Banks Peninsula, including Lyttelton and Akaroa, which provide a range of activities and services meeting the needs of their respective communities as well as visitors to the townships and the wider area of Banks Peninsula.

15.1.3 Objective - Office parks and mixed use areas

- a. Recognise the existing nature, scale and extent of commercial activities within areas zoned Commercial Office and Commercial Mixed Use, but avoid the expansion of existing, or the development of new office parks and/or mixed use areas.

15.1.3.2 Policy - Office parks

- a. Recognise and enable office activities in the existing Addington and Russley office parks, zoned Commercial Office.

15.1.3.3 Policy – Mixed use areas

- a. Recognise the existing nature, scale and extent of retail and office activities in Addington, off Mandeville Street and adjoining Blenheim Road, while limiting their future growth and development to ensure commercial activity in the city is focussed within the network of commercial centres.

15.1.4 Objective - Urban form, scale and design outcomes

- a. A scale, form and design of development that is consistent with the role of a centre, and which:
 - i. recognises the Central City and District Centres as strategically important focal points for community and commercial investment;
 - ii. contributes to an urban environment that is visually attractive, safe, easy to orientate, conveniently accessible, and responds positively to local character and context;
 - iii. recognises the functional and operational requirements of activities and the existing built form;
 - iv. manages adverse effects on the surrounding environment; and
 - v. recognises Ngāi Tahu/ manawhenua values through landscaping and the use of low impact urban design, where appropriate.

15.1.4.2 Policy - Scale and form of development

- a. Provide for development of a significant scale and form in the core of District Centres and Neighbourhood Centres, and of a lesser scale and form on the fringe of centres.
- b. The scale and form of development in centres will:
 - i. reflect the context, character and the anticipated scale of the zone and centre's function;
 - ii. increase the prominence of buildings on street corners;
 - iii. for local centres, maintain a low rise built form to respect and integrate with their suburban residential context;
 - iv. for Key Activity Centres and Large Format Centres, enable larger floor plates while maintaining a high level of amenity in the centre; and
 - v. manage adverse effects on the surrounding environment, particularly at the interface with residential areas, sites of significance to Ngāi Tahu/ manawhenua and natural waterways.

15.1.4.3 Policy - Design of new development

- a. Require new development to be well-designed and laid out by:
 - i. encouraging pedestrian activity and amenity along streets and in adjoining public spaces, to a degree that is appropriate to the location and function of the road;
 - ii. providing a principal street facing façade of visual interest that contributes to the character and coherence of a centre;
 - iii. facilitating movement within a site and with the surrounding area for people of all mobilities and ages, by a range of modes of transport through well-defined, convenient and safe routes;
 - iv. enabling visitors to a centre to orientate themselves and find their way with strong visual and physical connections with the surrounding area;
 - v. promoting a safe environment for people and reflecting principles of Crime Prevention through Environmental Design;
 - vi. enabling re-use of buildings and sites while recognising the use for which the building is designed;
 - vii. incorporating principles of environmentally sustainable low impact design including energy efficiency, water conservation, the reuse of stormwater, on-site treatment of stormwater and/or integration with the wider catchment based approach to stormwater management, where practicable;
 - viii. achieving a visually attractive setting when viewed from the street and other public spaces while managing impacts on adjoining environments; and
 - ix. providing adequate and convenient space for storage while ensuring it is screened to not detract from the site's visual amenity.
- b. Recognise the scale, form and design of the existing built form within a site and the immediately surrounding area and the functional and operational requirements of activities.

- c. Require residential development to be well-designed and laid out by ensuring:
 - i. a high quality healthy living environment through:
 - 1. the provision of sufficient and conveniently located internal and outdoor living spaces;
 - 2. good accessibility within a development and with adjoining areas; and
 - 3. minimising disturbance from noise and activity in a centre (and the potential for reverse sensitivity issues to arise).

15.1.4.4 Policy - Suburban centre master plans

- a. Support the recovery and long term growth of, and ensure a high level of amenity in, the following suburban centres:
 - i. Lyttelton;
 - ii. Sydenham;
 - iii. Linwood Village;
 - iv. Selwyn Street shops;
 - v. Sumner;
 - vi. Edgware;
 - vii. Ferry Road
 - viii. Main Road; and
 - ix. New Brighton

by having regard to the relevant suburban centre Master Plan developed by the Christchurch City Council under the Suburban Centres Programme when considering resource consent applications for development within those centres.

15.1.4.5 Policy - Recognition of Ngāi Tahu/ manawhenua values

- a. To encourage the use of indigenous species, appropriate to the local environment, in landscaping and tree planting to recognise sites and landscapes of significance to Ngāi Tahu manawhenua and their cultural values.

15.1.4.6 Policy – Greenfield development/ strategic infrastructure

- a. Support a comprehensive approach to the planning, design and implementation of development and infrastructure in greenfield areas, including stormwater management. This may be achieved through low impact design.
- b. Provide for the effective development, operation, maintenance and upgrade of strategic infrastructure and avoid adverse effects of development on strategic infrastructure through

managing the location of activities and the design of stormwater areas. This includes but is not limited to avoiding sensitive activities within commercial zones located within the 50 dBA Ldn air noise contour line, and the Lyttelton Port Influences Overlay Area.

15.2 Rules- Commercial Core Zone

15.2.1 How to use the rules

- a. The rules that apply to activities in the Commercial Core Zone are contained in:
 - i. The activity status tables (including activity specific standards) in Rule 15.2.2; and
 - ii. Built form standards in 15.2.3.
- b. Area specific rules also apply to activities within the Commercial Core Zone in the following areas:
 - i. Belfast/ Northwood (as identified in Appendix 15.10.1) - Rule 15.2.4.1
 - ii. Ferrymead (as identified in Appendix 15.10.2) - Rule 15.2.4.2,
 - iii. *North Halswell (as identified in Appendix 15.10.3) - Rule 15.2.4.3, DEFERRED*
 - iv. Prestons - Rule 15.2.4.4
 - v. Yaldhurst - Rule 15.2.4.5
 - vi. Other areas- Rule 15.2.4.6
- c. The activity status tables and standards in the following chapters also apply to activities in all areas of the Commercial Core Zone (where relevant):
 - 5 Natural Hazards;
 - 6 General Rules and Procedures
 - 7 Transport;
 - 8 Subdivision, Development and Earthworks;
 - 9 Heritage and Natural Environment;
 - 11 Utilities, Energy and Infrastructure; and
 - 12 Hazardous Substances and Contaminated Land.
- d. Where the word 'facility' is used in the rules e.g. spiritual facility, it shall also include the use of a site/building for the activity that the facility provides for, unless expressly stated otherwise.

Similarly, where the word/ phrase defined includes the word 'activity' or 'activities', the definition includes the land and/or buildings for that activity unless expressly stated otherwise in the activity status

tables.

15.2.2 Activity status tables- Commercial Core Zone

15.2.2.1 Permitted activities

In the Commercial Core Zone the activities listed below are permitted activities if they comply with any activity specific standards set out in this table and the built form standards in Rule 15.2.3. Note, the built form standards do not apply to an activity that does not involve any development.

Activities may also be controlled, restricted discretionary, discretionary, non-complying or prohibited as specified in Rules 15.2.2.2, 15.2.2.3, 15.2.2.4, 15.2.2.5 and 15.2.2.6.

The activities listed below include any associated landscaping, access, parking, loading, waste management and other hardstanding areas.

| Activity | | Activity specific standards |
|-----------|--|---|
| P1 | Any new building or addition to a building for any permitted activity listed in P2 to P23 below. | Nil |
| P2 | Department store, supermarket, unless specified below. (refer to Rule 15.2.2.4 D2) | |
| P3 | Retail activity excluding supermarket and department store, unless otherwise specified | a. Any activity shall have a maximum tenancy size of 500m ² GLFA in a Neighbourhood Centre. This clause does not apply to the Key Activity Centre at Spreydon. |
| P4 | Trade supplier | |
| P5 | Second-hand goods outlet | |
| P6 | Commercial services | |
| P7 | Entertainment facility | |
| P8 | Food and beverage outlet | |

| Activity | | Activity specific standards |
|------------|---------------------------|---|
| P9 | Gymnasium | |
| P10 | Office activity | a. Any office activity shall have a maximum tenancy size of 500m ² GLFA in a Neighbourhood Centre. This clause does not apply to the Key Activity Centre at Spreydon/Barrington. |
| P11 | Guest accommodation | a. Any bedroom in guest accommodation must be designed and constructed to achieve an external to internal noise reduction of not less than 35 dB $D_{tr,2m,nTw} + C_t^r$. |
| P12 | Community facility | Nil |
| P13 | Health care facility | |
| P14 | Education activity | |
| P15 | Pre-school | |
| P16 | Care facility | |
| P17 | Spiritual facility | |
| P18 | Public artwork | |
| P19 | Public transport facility | |
| P20 | Residential activity | <p>a. Residential activity shall be:</p> <ul style="list-style-type: none"> i. located above ground level; or ii. located to the rear of activities P1 – P17 on the ground floor frontage to the street, excluding: <ul style="list-style-type: none"> A. any pedestrian entrance including lobby and/or reception area associated with residential activity; or B. the Brougham Street and Buchan Street frontages of the site at 350 Colombo Street in Sydenham. |

| Activity | | Activity specific standards | | | | | | | | | | | | | | | | |
|----------|----------------------|---|------------|------|------|-----------|----|-------------------|-----------------|------------|-----|----------------|------------------|------------|------|----------------------|------------------|------------|
| | | <p>b. <i>North Halswell</i> DEFERRED</p> <p>c. Any residential activity shall have a minimum net floor area (including toilets and bathrooms but excluding lobby and/or reception area, car parking, garaging and balconies) per unit of:</p> <ul style="list-style-type: none">i. Studio 35m²ii. 1 Bedroom 45m²iii. 2 Bedroom 60m²iv. 3 Bedroom 90m² <p>d. Each residential unit shall be provided with:</p> <ul style="list-style-type: none">i. an outdoor service space of 3m² and a waste management area of 2m² per unit, each with a minimum dimension of 1.5 metres in either a private or communal area;ii. a single, indoor storage space of 4m³ with a minimum dimension of 1 metre.iii. any space designated for waste management, whether private or communal, shall not be located between the road boundary and any building and shall be screened from adjoining sites, roads, and adjoining outdoor living spaces by screening from the floor level of the waste management area to a height of 1.5 metres. <p>e. Each residential unit shall be provided with an outdoor living space with a minimum area and dimension as set out in the following table, located immediately outside and accessible from an internal living area of the residential unit.</p> <table><tr><th></th><th>Type</th><th>Area</th><th>Dimension</th></tr><tr><td>i.</td><td>Studio, 1 bedroom</td><td>6m²</td><td>1.5 metres</td></tr><tr><td>ii.</td><td>2 or 3 bedroom</td><td>10m²</td><td>1.5 metres</td></tr><tr><td>iii.</td><td>More than 3 bedrooms</td><td>15m²</td><td>1.5 metres</td></tr></table> | | Type | Area | Dimension | i. | Studio, 1 bedroom | 6m ² | 1.5 metres | ii. | 2 or 3 bedroom | 10m ² | 1.5 metres | iii. | More than 3 bedrooms | 15m ² | 1.5 metres |
| | Type | Area | Dimension | | | | | | | | | | | | | | | |
| i. | Studio, 1 bedroom | 6m ² | 1.5 metres | | | | | | | | | | | | | | | |
| ii. | 2 or 3 bedroom | 10m ² | 1.5 metres | | | | | | | | | | | | | | | |
| iii. | More than 3 bedrooms | 15m ² | 1.5 metres | | | | | | | | | | | | | | | |

| Activity | | Activity specific standards |
|------------|-------------------------------------|--|
| | | f. Any bedroom must be designed and constructed to achieve an external to internal noise reduction of not less than 35 dB $D_{tr,2m,nTw} + C_{tr}$. |
| P21 | Emergency service facility | Nil |
| P22 | Parking lot | |
| P23 | High technology industrial activity | |

15.2.2.2 Controlled activities

The activities listed below are controlled activities.

| | |
|-----------|---|
| C1 | <p>Activities P1-P23 requiring consent under built form standard 15.2.3.1 (b).</p> <p>Any application for this activity will not require written approvals and shall not be limited or publicly notified.</p> |
|-----------|---|

15.2.2.3 Restricted discretionary activities

The activities listed below are restricted discretionary activities.

Discretion to grant or decline consent and impose conditions is restricted to the matters of discretion set out in 15.8.1, 15.8.2 and 15.8.3 for each standard, as set out in the following table.

| | Activity | The Council's discretion shall be limited to the following matters: |
|------------|---|---|
| RD1 | Residential activity that does not comply with one or more of the activity specific standards a – e for activities P20 in 15.2.2.1. | <p>a. Residential activity - 15.8.2.3</p> <p>b. Activity at ground floor level - 15.8.2.2</p> |

| | Activity | The Council's discretion shall be limited to the following matters: |
|------------|---|--|
| | Any application for this activity will not require written approvals and shall not be limited or publicly notified. | |
| RD2 | <p>Activities P1-P23 in 15.2.2.1 and RD3 to RD7, that do not meet one or more of the built form standards in 15.2.3.1 c and 15.2.3.2 – 15.2.3.9, unless otherwise specified.</p> <p>Refer to relevant built form standard for provisions regarding notification and written approval.</p> | <p>As relevant to the breached built form standard:</p> <ul style="list-style-type: none"> a. Urban design – 15.8.1. b. Maximum building height – 15.8.3.1 c. Minimum building setback from road boundaries/ street scene – 15.8.3.2 d. Minimum separation from the internal boundary with a residential zone – 15.8.3.3 e. Sunlight and outlook at boundary with a residential zone – 15.8.3.4 f. Outdoor storage areas – 15.8.3.5 g. Landscaping and trees – 15.8.3.6 h. Water supply for fire fighting – 15.8.3.8 i. Minimum building setback from the railway corridor - 15.8.3.10 j. Refer to 15.2.4 for the matters of discretion for a non-compliance with area specific standards. |
| RD3 | <p>Yard-based supplier</p> <p>Any application for this activity will not require written approvals and shall not be limited or publicly notified.</p> | <ul style="list-style-type: none"> a. Centre vitality and amenity – 15.8.2.4 |
| RD4 | <p>Service station</p> <p>Any application for this activity will not require written approvals and shall not be limited or publicly notified.</p> | |
| RD5 | Drive-through services | <ul style="list-style-type: none"> a. Drive-through services – 15.8.3.12 |

| | Activity | The Council's discretion shall be limited to the following matters: |
|------------|--|---|
| | Any application for this activity will not require written approvals and shall not be limited or publicly notified. | |
| RD6 | Activities P3 – P10 in 15.2.2.1 that do not meet the activity specific standards. Any application for this activity will not require written approvals and shall not be limited or publicly notified. | a. Maximum tenancy size – 15.8.2.1 b. Centre vitality and amenity - 15.8.2.4 |
| RD7 | Parking building Any application for this activity will not require written approvals and shall not be limited or publicly notified. | a. Urban design – 15.8.1. |

15.2.2.4 Discretionary activities

The activities listed below are discretionary activities.

| | Activity |
|-----------|---|
| D1 | Any activity not provided for as a permitted, restricted discretionary or non-complying activity. |
| D2 | Department store or supermarket on land at 75 London Street (Lot 1 DP 69452) and 311 Stanmore Road (Lot 2 DP 67066) |

15.2.2.5 Non-complying activities

The activities listed below are non-complying activities.

| | Activity |
|------------|---|
| NC1 | Any residential activity or guest accommodation not complying with rules 15.2.2.1 P11(a)(Guest accommodation) or P20(f) (Residential activity). |
| NC2 | Sensitive activities within the air noise contour (50 dBA Ldn) as defined on the planning maps. |
| NC3 | <p>a. Sensitive activities within 10 metres of the centre line of a 66kV electricity distribution line or within 10 metres of a foundation of an associated support structure.</p> <p>b. Buildings on greenfield sites within 10 metres of the centre line of a 66kV electricity distribution line or within 10 metres of a foundation of an associated support structure.</p> <p>c. Buildings, other than those in (b) above, within 10 metres of the foundation of an associated support structure.</p> <p>d. Fences within 5 metres of a 66kV electricity distribution line support structure foundation.</p> <p>Any application made in relation to this rule shall not be publicly notified or limited notified other than to Orion New Zealand Limited or other electricity distribution network operator.</p> <p>Notes:</p> <p>i. The 66kV electricity distribution lines are shown on the planning maps.</p> <p>ii. Vegetation to be planted around the electricity distribution lines should be selected and/or managed to ensure that it will not result in that vegetation breaching the Electricity (Hazards from Trees) Regulations 2003.</p> <p>iii. The New Zealand Electrical Code of Practice for Electrical Safe Distances (NZECP 34:2001) contains restrictions on the location of structures and activities in relation the electricity distribution line. Buildings and activities in the vicinity of electricity distribution lines must comply with the NZECP 34:2001.</p> |

15.2.2.6 Prohibited activities

The activities listed below are prohibited activities.

There are no prohibited activities.

15.2.3 Built form standards- Commercial Core Zone

The following built form standards shall be met by all permitted activities and restricted discretionary activities RD3- RD7 unless otherwise stated.

15.2.3.1 Urban design

| | Activity status | Applicable to | Matters of control or discretion |
|----|-----------------------------------|--|--|
| a. | Permitted activity | Any new building or addition to a building for activities P1-P23 in 15.2.2.1 that does not exceed: <ul style="list-style-type: none"> i. 4,000m² (gross leasable floor area) where located in a District Centre as identified in Table 15.1; or ii. 1,000m² (gross leasable floor area) where located in neighbourhood centre identified in Table 15.1. | Nil |
| b. | Controlled activity | Any new building or addition to a building for activities P1-P23 in 15.2.2.1 that exceed permitted standards a. i or ii and is certified by a qualified urban design expert on a Council approved list as meeting each of the urban design provisions / outcomes in 15.8.1 Urban design i-xiii. Certification shall include sufficient detail to demonstrate how the relevant urban design provisions / outcomes in 15.8.1 have been met. | The Council's control is reserved to the following matters: <ul style="list-style-type: none"> a. That the new building or addition to a building is built in accordance with the urban design certification. |
| c. | Restricted discretionary activity | Any new building or addition to a building that is not a permitted or controlled activity under 15.2.3.1 a or b. | a. Urban design – 15.8.1 |

Any application arising from non-compliance with this rule will not require written approvals and shall not be limited or publicly notified.

Note:

1. Any building or an addition to a building requiring resource consent under 15.2.3.1 is exempt from complying with 15.2.3.3.
2. The following forms of development are exempt from compliance with this rule:
 - i. Repairs, maintenance, and seismic, fire and/or access building code upgrades; or
 - ii. Refurbishment, reinstatement works.
3. The following activities in Rule 15.2.2.1 are exempt from compliance with this rule:
 - i. P12 Community facility; P13 Health care facility; P14 Education activity; P15 Pre-school; P16 Care facility; P17 Spiritual facility; P21 Emergency service facility.

15.2.3.2 Maximum building height

| | Applicable to | Permitted | Restricted discretionary | Matters of discretion |
|----|--|-----------|--------------------------|---------------------------------------|
| a. | All sites in a District Centre | 20 metres | Greater than 20 metres | a. Maximum building height – 15.8.3.1 |
| b. | Any building in a District Centre within 30 metres of an internal boundary with a residential zone | 12 metres | Greater than 12 metres | |
| c. | All sites in a Neighbourhood Centre | 12 metres | Greater than 12 metres | |
| d. | Other locations | 17 metres | Greater than 17 metres | |

Any application arising from non-compliance with this rule shall not be publicly notified.

15.2.3.3 Building setback from road boundaries/ street scene

| | Permitted | Restricted discretionary | Matters of discretion |
|----|---|--|--|
| a. | <p>On the road frontage of a site identified as a Key Pedestrian Frontage (identified on the planning maps), all buildings shall:</p> <ul style="list-style-type: none"> i. be built up to the road boundary except for: <ul style="list-style-type: none"> A. a setback of up to a maximum of 4 metres from the road boundary for a maximum width of 10 metres. B. any pedestrian or vehicle access. ii. have visually transparent glazing for a minimum of 60% of the ground floor elevation facing the street. iii. have visually transparent glazing for a minimum of 20% of each elevation above ground floor and facing the street. iv. This rule shall not apply to emergency | Non-compliance with permitted standard | a. Minimum building setback from road boundaries/ street scene– 15.8.3.2 |

| | Permitted | Restricted discretionary | Matters of discretion |
|----|---|-------------------------------------|----------------------------------|
| | <p>service facilities (P21).</p> <p>v. On Colombo Street, between Moorhouse Ave and Brougham Street, buildings shall be set back no more than 2 metres from the road boundary and the setback shall not be used for car parking.</p> | | |
| b. | <p>On the road frontage of a site that is not identified as a Key Pedestrian Frontage on the planning maps, all buildings shall:</p> <p>i. be set back a minimum distance of 3 metres from the road boundary unless the building is built up to the road boundary; and</p> <p>ii. have visually transparent glazing for a minimum of 40% of the ground floor elevation facing an arterial or collector road.</p> <p>On sites opposite a residential zone:</p> <p>iii. the road frontage shall have a landscaping strip with a minimum width of 1.5 metres, and a minimum of 1 tree for every 10 metres of road frontage or part thereof, for that part of the building not built up to the road boundary.</p> | | |
| c. | <p>On the road frontage of a site that is not identified as a Key Pedestrian Frontage on the planning maps and is opposite a residential zone, and/or has a road frontage to a local road:</p> <p>i. the road frontage shall have a landscaping strip with a minimum width of 1.5 metres, and a minimum of 1 tree for every 10 metres of road frontage or part thereof for that part of the frontage not built up to the road boundary.</p> | | |

Any application arising from non-compliance with this rule will not require written approvals and shall not be limited or publicly notified.

15.2.3.4 Minimum building setback from the internal boundary with a residential zone

| | Applicable to | Permitted | Restricted discretionary | Matters of discretion |
|----|--|-----------|--------------------------|---|
| a. | All buildings within sites which share an internal boundary with a residential zone. | 3 metres | Less than 3 metres | a. Minimum separation from the internal boundary with a residential zone – 15.8.3.3 |

Any application arising from non-compliance with this rule shall not be publicly notified.

15.2.3.5 Sunlight and outlook at boundary with a residential zone

| | Permitted | Restricted discretionary | Matters of discretion |
|----|--|--|--|
| a. | Where an internal boundary adjoins a residential zone, no part of any building shall project beyond a building envelope contained by a recession plane measured from any point 2.3 metres above the internal boundary in accordance with the diagrams in Appendix 15.10.9. | Non-compliance with permitted standard | a. Sunlight and outlook at boundary with a residential zone – 15.8.3.4 |

Where sites are located within a Flood Management Area, recession plane breaches created by the need to raise floor levels will not require written approvals and shall not be limited or publicly notified.

Any application arising from non-compliance with this rule shall not be publicly notified.

15.2.3.6 Outdoor storage areas

| | Permitted | Restricted discretionary | Matters of discretion |
|----|--|--|-------------------------------------|
| a. | <p>i. Any outdoor storage area shall be screened by 1.8 metre high fencing or landscaping from any adjoining site; and</p> <p>ii. Outdoor storage areas shall not be located within the setback specified in Rule 15.2.3.4.</p> <p>This rule shall not apply where the storage of vehicles, equipment, machinery, and/or natural or processed products is for periods of less than 12 weeks in any year.</p> | Non-compliance with permitted standard | a. Outdoor storage areas – 15.8.3.5 |

Any application arising from non-compliance with this rule will not require written approvals and shall not be limited or publicly notified.

15.2.3.7 Landscaping and trees

| | Permitted | Restricted discretionary | Matters of discretion |
|----|--|--|-------------------------------------|
| a. | <p>i. On sites adjoining a residential zone, trees shall be provided adjacent to the shared internal boundary at a ratio of at least 1 tree for every 10 metres of the boundary or part thereof, and evenly spaced extending to the road boundary within the setback.</p> <p>ii. On all sites, one tree shall be planted for every 5 car parking spaces provided between buildings and the street. Trees shall be planted within or adjacent to the car parking area at the front of the site.</p> <p>iii. All landscaping / trees required under these rules shall be in accordance with the provisions in Appendix 16.6.1.</p> | Non-compliance with permitted standard | a. Landscaping and trees – 15.8.3.6 |

Any application arising from non-compliance with clause (ii) will not require written approvals and shall not be limited or publicly notified.

15.2.3.8 Water supply for fire fighting

| | Permitted | Restricted discretionary | Matters of discretion |
|----|--|--|--|
| a. | Sufficient water supply and access to water supplies for fire fighting to all buildings via Council's urban fully reticulated water supply system in accordance with the New Zealand Fire Service Fire Fighting Water Supplies Code of Practice (SNZ PAS: 4509:2008) | Non-compliance with permitted standard | a. Water supply for fire fighting – 15.8.3.8 |

Any application arising from this rule will not require the written approval of any entity except the New Zealand Fire Service and shall not be publicly notified. Limited notification, if required, shall only be to the New Zealand Fire Service.

15.2.3.9 Minimum building setback from railway corridor

| | Applicable to | Permitted | Restricted discretionary | Matters of discretion |
|----|---|---|---------------------------------|---|
| a. | Buildings, balconies and decks on sites adjacent to or abutting railway line. | 4 metres or greater from the rail corridor boundary | Less than 4 metres | a. Minimum building setback from the railway corridor - 15.8.3.10 |

Any application arising from this rule will not require the written approval of any entity except KiwiRail and shall not be publicly notified. Limited notification, if required, shall only be to KiwiRail.

15.2.4 Area specific rules – Commercial Core Zone

The following rules apply to the areas specified. All activities specified are also subject to the rules in 15.2.2 and 15.2.3 unless specified otherwise in 15.2.4.

15.2.4.1 Commercial Core Zone (Belfast/ Northwood) Outline Development Plan area

15.2.4.1.1 Activity status tables - Commercial Core Zone (Belfast/ Northwood) Outline Development Plan area

15.2.4.1.1.1 Restricted discretionary activities

The activities listed below are restricted discretionary activities.

Discretion to grant or decline consent and impose conditions is restricted to the matters of discretion set out in 15.2.4.1.3, 15.8.1 and 15.8.3 for each standard, as set out in the following table.

| | Activity | The Council's discretion shall be limited to the following matters: |
|------------|--|---|
| RD1 | Any activity or building in the Commercial Core Zone (Belfast/ Northwood): a. complying with the built form standards in Rules 15.2.3 (excluding Rule 15.2.3.1) and 15.2.4.1.2. | a. Matters of discretion for Belfast/ Northwood Outline Development Plan area - 15.2.4.1.3 b. The extent to which development is in general accordance with the outline development plan in Appendix 15.10.1 c. Urban design - 15.8.1 |
| RD2 | Any activity or building that does not comply with one or more of the built form standards in 15.2.4.1.2 unless otherwise specified in D1 or NC1. Refer to relevant built form standard for provisions regarding notification and written approval. | As relevant to the breached built form standard: a. Maximum building height – 15.8.3.1 b. Landscaping – 15.2.4.1.3.3 c. Roading, access and parking - 15.2.4.1.3.4 d. Maximum total number of vehicles exiting the site – 15.2.4.1.3.6 and e. Matters of discretion for Belfast/ Northwood Outline Development Plan area - 15.2.4.1.3 f. The extent to which development is in general accordance with the outline development plan in Appendix 15.10.1 g. Urban design - 15.8.1 h. Maximum retail / office activity thresholds – 15.2.4.1.3.5 |

15.2.4.1.1.2 Discretionary activities

The activities listed below are discretionary activities.

| | Activity |
|-----------|---|
| D1 | Any activity or building not complying with Rule 15.2.4.1.2.6 (Maximum threshold for office activities) |

15.2.4.1.1.3 Non-complying activities

The activities listed below are non-complying activities.

| | Activity |
|------------|--|
| NC1 | Any activity or building not complying with Rule 15.2.4.1.2.2 (Building setback and size). |

15.2.4.1.2 Built form standards- Commercial Core Zone (Belfast/ Northwood) Outline Development Plan area

15.2.4.1.2.1 Maximum building height

| | Applicable to | Permitted | Restricted discretionary | Matters of discretion |
|----|--|-----------|--|---------------------------------------|
| a. | Land within area identified as ‘Special Area A’ on the outline development plan in Appendix 15.10.1. | 12 metres | Non-compliance with permitted standard | a. Maximum building height – 15.8.3.1 |
| b. | Land within area identified as ‘Special Area B’ on the outline development plan in Appendix 15.10.1. | 5 metres | | |

Any application arising from non-compliance with this rule shall not be publicly notified.

15.2.4.1.2.2 Building setback and size

| | Permitted | Non-complying |
|----|--|--|
| a. | Any buildings set back a minimum distance of 20 metres from the outer edge of any esplanade reserve adjoining the Styx River. | Non-compliance with permitted standard |
| b. | Any buildings set back a minimum distance of 150 metres from the southern boundary of the zone. | |
| c. | Any buildings between 150 metres and 200 metres from the southern boundary of the zone not exceeding a gross floor area of 500m ² . | |

Any application arising from non-compliance with this rule shall not be publicly notified.

15.2.4.1.2.3 Landscaping

| | Permitted | Restricted discretionary | Matters of discretion |
|----|--|--|-------------------------------|
| a. | For any sites adjoining the Styx River, the setback required under clause (a) of rule 15.2.4.1.2.2 shall be planted with native species prior to any retail activities being open to the public within the zone. | Non-compliance with permitted standard | a. Landscaping – 15.2.4.1.3.3 |

Any application arising from non-compliance with this rule will not require written approvals and shall not be limited or publicly notified.

15.2.4.1.2.4 Roading, access and parking

| | Permitted | Restricted discretionary | Matters of discretion |
|----|--|--|---|
| a. | All vehicle access points shall only be provided in the locations specified on the outline development plan in Appendix 15.10.1 with a road running between the southern most access point and access to Radcliffe Road (defined on the outline development plan as 'Vehicle Access Point'). | Non-compliance with permitted standard | a. Roading, access and parking - 15.2.4.1.3.4 |
| b. | The point marked on the outline development plan in Appendix 15.10.1 for a 'future left in / left out vehicle access point' shall only be | | |

| | Permitted | Restricted discretionary | Matters of discretion |
|--|---|---------------------------------|------------------------------|
| | provided following the completion and opening of the Northern Arterial. | | |

Any application arising from non-compliance with this rule shall not be publicly notified.

15.2.4.1.2.5 Maximum total number of vehicles exiting the site

| | Applicable To | Permitted | Restricted discretionary | Matters of discretion |
|----|---|------------------|--|---|
| a. | Thursday Evening Peak Hour, until the Northern Arterial has been constructed and open to traffic. | 625 vehicles | Non-compliance with permitted standard | a. Maximum total number of vehicles exiting the site – 15.2.4.1.3.6 |
| b. | Saturday Peak Hour, until the Northern Arterial has been constructed and open to traffic. | 700 vehicles | Non-compliance with permitted standard | a. Maximum total number of vehicles exiting the site – 15.2.4.1.3.6 |

Any application arising from non-compliance with this rule shall not be publicly notified. Written approval may only be required and limited notification shall only be to the New Zealand Transport Agency.

Note:

1. The traffic volumes emerging from the site shall be based on the trip rates for activities specified in NZTA Research Report 453 or any updated version.
2. For the purpose for estimating trips exiting the site, any traffic going from the Commercial Core Zone (Belfast/ Northwood) to the Commercial Retail Park Zone on the north side of Radcliffe Road shall be excluded from calculations.

15.2.4.1.2.6 Maximum thresholds for office activities

| | Applicable to | Permitted | Discretionary | Matters of discretion |
|----|--------------------------|---|--|------------------------------|
| a. | Up until 1 February 2020 | The total amount of office floorspace within the 'Styx centre boundary' as defined on the outline development | Non-compliance with permitted standard | a. Maximum retail/ office |

| | Applicable to | Permitted | Discretionary | Matters of discretion |
|----|-------------------------|---|----------------------|------------------------------------|
| | | plan (Appendix 15.-10.1) shall not exceed 8,000m ² GLFA. | | activity thresholds - 15.2.4.1.3.5 |
| b. | 1 February 2020 onwards | The total amount of office floorspace within the 'Styx centre boundary' as defined on the outline development plan (Appendix 15.10.1) shall not exceed 12,000m ² GLFA. | | |

15.2.4.1.2.7 Maximum thresholds for retailing activities

| | Permitted | Restricted discretionary | Matters of discretion |
|----|--|--|--|
| a. | The total amount of floorspace for retailing within the 'Styx centre boundary' as defined on the outline development plan (Appendix 15.10.1) shall not exceed 20,000m ² GLFA. | Non-compliance with permitted standard | a. Maximum retail/ office activity thresholds - 15.2.4.1.3.5 |

15.2.4.1.2.8 Maximum threshold for non- residential activities

| | Permitted | Restricted discretionary | Matters of discretion |
|----|---|--|--|
| a. | The total amount of floorspace for non-residential activities within the 'Styx centre boundary' as defined on the outline development plan (Appendix 15.10.1) shall not exceed 45,000m ² GLFA. | Non-compliance with permitted standard | a. Maximum retail/ office activity thresholds - 15.2.4.1.3.5 |

15.2.4.1.3 Matters of discretion - Commercial Core Zone (Belfast/ Northwood) Outline Development Plan area

15.2.4.1.3.1 Outline development plan

- a. Community facilities
 - i. Ensures that community facilities are publicly accessible and can be easily accessed from Main North Road and Radcliffe Road.
 - ii. Ensures that sufficient floor space is provided for community facilities across the zone, being a minimum gross floor area of 1,600m².
- b. Open space
 - i. Ensures that external public open space is provided in convenient, publicly accessible locations within the zone.
 - ii. Ensures that sufficient open space is provided across the zone, being 1200m² of public open space with at least one space making up 1200m² and capable of containing a circle with a minimum diameter of 1.8 metres.
- c. Connectivity
 - i. Ensures the proposed development includes and/or provides for future development of an open air main street connecting Main North Road and Radcliffe Road as a route through the site and which provides a high quality pedestrian environment.
 - ii. Ensures that linkages are made from the development to the Styx River and which contributes to improved public accessibility along the river.
- d. Public transport interchange
 - i. Ensures provision is made for the future development of an area for a public transport interchange in the location shown on the outline development plan that is at least 4,000m².
 - ii. The degree to which interim uses of land identified for a public transport interchange affect the ability to develop a public transport interchange at a future date.

15.2.4.1.3.2 Design and amenity

- a. Whether any proposed signage, building colours or fences associated with development will adversely impact on the natural character and values of the Styx River.
- b. The visual appearance and attractiveness of the development.
- c. The extent to which development is consistent with the Styx River/ Purakaunui Area Stormwater Management Plan.

15.2.4.1.3.3 Landscaping

- a. The extent of native and other planting within the Styx River riparian setback to enhance the ecological values associated with the Styx River and to screen buildings adjacent to the Styx River.

- b. The extent to which the value of the area as mahinga kai and the historic use of the area for market gardening and, horticultural activities is recognised through landscaping or other features.

15.2.4.1.3.4 Roading, access and parking

- a. The extent to which the transport network creates safe and efficient movement within the site and ensures connectivity and convenience for pedestrians and cyclists.
- b. The extent to which any underground or basement car parking structure is integrated into the development to avoid adverse visual effects.
- c. Any adverse effects of vehicle access points on the safe and efficient operation of the transport network.
- d. Any adverse effects of parking areas/access points on adjoining zones and whether mitigation minimises these effects.
- e. The extent to which the location and design of parking, access and manoeuvring areas supports pedestrian safety.

15.2.4.1.3.5 Maximum retail/ office activity thresholds

The extent to which the additional gross leasable floor area:

- a. avoids adverse effects on the function and recovery of the Central City and District Centres within the District and Kaiapoi and Rangiora in Waimakariri District; and
- b. limits adverse effects on people and communities who rely on the Central City and District Centres for their social and economic wellbeing, and allows ease of access to these centres by a variety of transport modes.

15.2.4.1.3.6 Maximum total number of vehicles exiting the site

- a. Prior to the opening of the Northern Arterial motorway, the extent to which any significant adverse effects arise on the safety and efficiency of the transport network as a result of the proposed activity.

15.2.4.2 Commercial Core Zone (Ferryroad) Outline Development Plan area

15.2.4.2.1 Activity status tables- Commercial Core Zone (Ferryroad) Outline Development Plan area

15.2.4.2.1.1 Permitted activities

The activities listed below are permitted activities in the Commercial Core Zone (Ferryroad) Outline Development Plan area:

| | Activity | Activity specific standards |
|-----------|--|--|
| P1 | Any activity or building. | <p>Compliance with:</p> <p>a. All the following Key Structuring Elements shown on the Ferryroad Outline Development Plan (see Appendix 15.10.2):</p> <ul style="list-style-type: none"> i. Pedestrian Link ii. Pedestrian Accessway iii. Key Mixed Modal Link iv. Future and Secondary Vehicular and Pedestrian Accessways v. Boundary with Sensitive Environment vi. Pedestrian Interface vii. Key Public Vehicle Access viii. Landscape Setback <p>b. Built form standards in Rule 15.2.4.2.2, and Rule 15.2.3 unless specified otherwise in Rule 15.2.4.2.2</p> |
| P2 | Key Structuring Elements identified on the outline development plan in Appendix 15.10.2. | <p>a. Development is to be in accordance with the Key Structuring Elements on the outline development plan</p> |

15.2.4.2.1.2 Restricted discretionary activities

The activities listed below are restricted discretionary activities.

Discretion to grant or decline consent and impose conditions is restricted to the matters of discretion set out in 15.2.4.2.3 and 15.8.3 for each standard, as set out in the following table.

| | Activity | The Council's discretion shall be limited to the following matters: |
|------------|--|--|
| RD1 | Any retail activity resulting in the total GLFA in the Commercial Core Zone (Ferryroad), excluding 2 Waterman Place, to exceed 30,000m ² . Any retail activity resulting in the total GLFA at 2 Waterman Place to exceed 6,500m ² . | a. Maximum retail/office activity thresholds - 15.2.4.2.3.3 |
| RD2 | Any activity at 2 Waterman Place that generates more than 250 vehicle trips per day with vehicle egress to Waterman Place. | a. Roading and access – 15.2.4.2.3.2 |
| RD3 | Any activity or building not complying with one or more of the Key Structuring Elements on the outline development plan in Appendix 15.10.2. | a. Matters of discretion in 15.2.4.2.3 |
| RD4 | Any activity or building that does not meet one or more of the built form standards in 15.2.4.2.2 unless otherwise specified. Refer to relevant built form standard for provisions regarding notification and written approval. | a. Maximum building height – 15.8.3.1 b. Landscaping and trees – 15.8.3.6 |

Note: For RD2, the vehicle trips per day shall be based on the trip rates for activities specified in NZTA Research Report 453 or any updated version.

15.2.4.2.2 Built form standards- Commercial Core Zone (Ferryroad) Outline Development Plan area

15.2.4.2.2.1 Maximum building height

| | Permitted | Restricted discretionary | Matters of discretion |
|----|-----------------------------------|--|--------------------------------------|
| a. | 20 metres, unless specified below | Greater than 20 metres, unless specified below | a. Maximum building height- 15.8.3.1 |
| b. | 12 metres at 2 Waterman Place | Greater than 12 metres at 2 Waterman Place | |

Any application arising from non-compliance with this rule shall not be publicly notified.

15.2.4.2.2.2 Landscaping - Minimum width of landscaping strip

| | Applicable to | Permitted | Restricted discretionary | Matters of discretion |
|----|--|-----------|--------------------------|-------------------------------------|
| a. | A landscaped strip with a minimum width as specified shall be provided adjacent to the boundary with Charlesworth Reserve, using native species. | 5 metres | Less than 5 metres | a. Landscaping and trees – 15.8.3.6 |

Any application arising from non-compliance with this rule will not require written approvals and shall not be limited or publicly notified.

15.2.4.2.3 Matters of discretion - Commercial Core Zone (Ferryroad) Outline Development Plan area

15.2.4.2.3.1 Pedestrian and cycle movement to and from adjoining area

- a. The degree to which safe, landscaped pedestrian and cycle access is provided through the site, to connect with the wider movement network (particularly with the key cycleway along Humphreys Drive and to public transport stops on Ferry Road) and with open spaces (i.e. the Ihutai/Estuary edge, Charlesworth Reserve, the Ōpāwaho/Heathcote River Towpath) while avoiding adverse effects on ecological areas.

15.2.4.2.3.2 Roading and access

- a. The effect of any additional access points on the safety and efficiency of the adjoining road network, having regard to the level and type of traffic that will use the proposed access point, the location and design of the proposed access point and the adequacy of existing or alternative access points.
- b. The extent to which the location of vehicular access points, the design of the transport network including intersection design and connections with the wider network, may individually or

cumulatively impact on amenity of the zone and the surrounding area, and the safety and efficiency of the transport network.

- c. The extent to which traffic generated by the development may individually or cumulatively impact on amenity of the zone and the surrounding area, and the safety and efficiency of the transport network.
- d. The extent to which future access through to Waterman Place for pedestrians and vehicles is enabled.

15.2.4.2.3.3 Maximum retail/office activity thresholds

- a. The extent of adverse effects created by increased vehicular traffic from the development on the adjoining road network, including both access and the wider network.
- b. The extent to which retail activity above ground floor level creates the potential for over-intensification of the site, decreases the ability to achieve a variety of activities on-site or compromise development of the zone as shown in the outline development plan.

15.2.4.3 Commercial Core Zone (North Halswell) Outline Development Plan area

DEFERRED

15.2.4.4 Commercial Core Zone (Prestons)

15.2.4.4.1 Activity status tables - Commercial Core Zone (Prestons)

15.2.4.4.1.1 Restricted discretionary activities

The activities listed below are restricted discretionary activities.

Discretion to grant or decline consent and impose conditions is restricted to the matters of discretion set out in 15.2.4.4.3 and 15.8.3 for each standard, as set out in the following table.

| | Activity | The Council's discretion shall be limited to the following matters: |
|------------|---|---|
| RD1 | Any activity or building that does not comply with one or more of the built form standards in 15.2.4.4.2 unless otherwise specified. Refer to relevant built form standard for provisions regarding notification and written approval. | As relevant to the breached built form standard: a. Minimum building setback from road boundaries/ street scene – 15.8.3.2 b. Minimum separation from the internal boundary with a residential zone – 15.8.3.3 c. Landscaping and trees – 15.8.3.6 d. Staging of development to align with intersection upgrades – 15.2.4.4.3.1 |

15.2.4.4.1.2 Non-complying activities

The activities listed below are non-complying activities.

| | Activity |
|------------|---|
| NC1 | Any activity not complying with Rules 15.2.4.4.2.5 (Staged development) and 15.2.4.4.2.6 (Maximum retail activity thresholds) |

15.2.4.4.2 Built form standards - Commercial Core Zone (Prestons)

15.2.4.4.2.1 Minimum building setback from road boundaries

| | Applicable to | Permitted | Restricted discretionary | Matters of discretion |
|----|-------------------------|-----------|--------------------------|---|
| a. | Marshland Road boundary | 10 metres | Less than 10 metres | a. Minimum building setback from road boundaries/ street scene – 15.8.3.2 |

Any application arising from non-compliance with this rule will not require written approvals and shall not be limited or publicly notified.

15.2.4.4.2.2 Minimum building setback from the zone boundary

| | Applicable to | Permitted | Restricted discretionary | Matters of discretion |
|----|--|-----------|--------------------------|---|
| a. | Southern boundary of the zone, adjoining the Rural Urban Fringe Zone | 3 metres | Less than 3 metres | a. Minimum separation from the internal boundary with a residential zone – 15.8.3.3 |

Any application arising from non-compliance with this rule shall not be publicly notified.

15.2.4.4.2.3 Landscaping

| | Applicable to | Permitted | Restricted discretionary | Matters of discretion |
|----|--|-----------|--------------------------|-------------------------------------|
| a. | A landscaped strip with a minimum width as specified shall be provided along and adjacent to the boundary with Marshland Road. | 10 metres | Less than 10 metres | a. Landscaping and trees – 15.8.3.6 |

Any application arising from non-compliance with this rule will not require written approvals and shall not be limited or publicly notified.

15.2.4.4.2.4 Staging of development to align with intersection upgrades

| | Permitted | Restricted discretionary | Matters of discretion |
|----|--|--|--|
| a. | No non-residential activities shall occur until upgrade of the following intersection has commenced: <ul style="list-style-type: none"> i. Lower Styx Road / Marshland Road (including traffic signals). | Non-compliance with permitted standard | a. Staging of development to align with intersection upgrades – 15.2.4.4.3.1 |
| b. | No more than 7200m ² of non-residential activities (comprising 4000m ² for a supermarket (where an individual tenancy is greater than 1,000m ² GLFA) and 3200m ² for other non-residential activities) shall occur until such time as: <ul style="list-style-type: none"> i. Construction of the Northern Arterial and the 4-laning of QEII Drive between Main North Road and Innes Road together with either the Northern Arterial extension or the Hills Road extension has commenced; and ii. The portion of the main primary road linking Prestons Road to Mairehau Road is open to traffic. | | |

Note:

1. The 7,200m² of non-residential development referred to in this rule is inclusive of existing commercial activities contained within the zone (as at 27 March 2010).
2. For the purposes of this rule, the Northern Arterial is defined as being one of the New Zealand Transport Agency Roads of National Significance, and is a new road extending the existing Christchurch Northern Motorway from just north of Belfast (Chaney's) to connect with QEII Drive. The scheme also includes an extension being progressed by Christchurch City Council from QEII Drive to Cranford Street. The Hills Road extension is a Christchurch City Council roading scheme, extending Hills Road from Innes Road to join QEII Drive east of Philpotts Road.

Any application arising from non-compliance with this rule shall not be publicly notified. Written approval may only be required and limited notification shall only be to the New Zealand Transport Agency.

15.2.4.4.2.5 Staged development

| | Permitted | Non-Complying |
|----|--|--|
| a. | <p>No development shall occur until:</p> <p>i. Either:</p> <p>A. a comprehensive plan which shows the overall wastewater system for all activities is provided; or</p> <p>B. it is demonstrated that such a plan has already been provided to Council pursuant to clause (i) above or as part of a subdivision application.</p> <p>And, either:</p> <p>C. an approved wastewater system is established within the zone and as required, beyond the zone to service the activity; or</p> <p>D. it is demonstrated that such an approved wastewater system has already been established.</p> | Non-compliance with permitted standard |

Any application arising from non-compliance with this rule will not require written approvals and shall not be limited or publicly notified.

15.2.4.4.2.6 Maximum retail activity threshold

| | Applicable to | Permitted | Non- Complying |
|----|---|----------------------|--|
| a. | <p>The maximum gross leasable floor area for retail activities within the Commercial Core Zone (Prestons) shall be:</p> <p>Note: This includes all existing lawfully established retail activity as at 27 March 2010.</p> | 12,000m ² | Non-compliance with permitted standard |
| b. | <p>The maximum gross leasable floor area of any single tenancy for a retail activity (excluding a supermarket) within the Commercial Core Zone (Prestons) shall be:</p> | 150m ² | |

15.2.4.4.3 Matters of discretion- Commercial Core Zone (Prestons)

15.2.4.4.3.1 Staging of development to align with intersection upgrades

- a. The nature and extent of any adverse effect arising on the transport network from a proposal that:

- i. deviates from the design of specific intersection upgrades approved by Council; and/or
- ii. exceeds the quantum of non-residential activities anticipated as maximums before specific transport network upgrades are commenced.

15.2.4.5 Commercial Core Zone (Yaldhurst)

15.2.4.5.1 Activity status tables- Commercial Core Zone (Yaldhurst)

15.2.4.5.1.1 Non-complying activities

The activities listed below are non-complying activities.

| | Activity |
|-----|---|
| NC1 | Any activity or building not complying with the built form standards specified in 15.2.4.5.2. |

15.2.4.5.2 Built form standards- Commercial Core Zone (Yaldhurst)

15.2.4.5.2.1 Minimum building setback for residential activities on sites adjoining Yaldhurst Road

| | Applicable to | Permitted | Non-complying |
|----|--|-----------|--|
| a. | Residential activities where no acoustic mitigation is provided (as specified in (b) and (c) below). | 80 metres | Non-compliance with permitted standard |
| b. | Residential activities where the following measures are proposed: <ul style="list-style-type: none">i. Mounding, or other physical barrier to noise transmission, capable of reducing traffic noise intrusion to all parts of any site by at least 10dBA is to be provided within 20 metres of the road boundary across the entire width of the site, provided that such mounding or barrier shall be screened from the adjoining road by landscaping.ii. The landscaping required under (i) shall have a minimum depth of 1.5 metres, a minimum height of 1.8 metres (at the time of planting) and should be located between the mounding or fencing and the adjoining road. | 40 metres | |
| c. | Residential activities where the following measures are proposed: <ul style="list-style-type: none">i. In addition to (b) above, all external windows and doors of residential units including those installed in the roof should be acoustically treated to achieve an external to internal noise reduction of at least 25dBA with windows and doors closed. | 20 metres | |

Any application arising from non-compliance with this rule shall not be publicly notified.

15.2.4.5.2.2 Roading and access

| | Permitted | Non-complying |
|----|--|--|
| a. | Sites having frontage to Yaldhurst Road shall not have any direct vehicular access to Yaldhurst Road, other than in the location marked as “Road access point Fixed location” on the outline development plan in Appendix 8.6.28 - Yaldhurst Outline Development Plan. | Non-compliance with permitted standard |

Any application arising from non-compliance with this rule shall not be publicly notified. Written approval may only be required and limited notification shall only be to the New Zealand Transport Agency.

15.2.4.6 Commercial Core Zone – Other area specific rules

15.2.4.6.1 Activity status tables- Commercial Core Zone - Other area specific rules

15.2.4.6.1.1 Permitted activities

The activities listed below are permitted activities.

| Activity | | Activity specific standards |
|-----------|---|--|
| P1 | Any activity or building in the Commercial Core Zone between Huxley Street and King Street (Refer to Appendix 15.10.10) | a. Development is to comply with the outline development plan for the land between Huxley Street and King Street (Refer to Appendix 15.10.10). |

15.2.4.6.1.2 Restricted discretionary activities

The activities listed below are restricted discretionary activities.

Discretion to grant or decline consent and impose conditions is restricted to the matters of discretion set out in the following table.

| | Activity | The Council's discretion shall be limited to the following matters: |
|------------|--|--|
| RD1 | Any activity or building not complying with the outline development plan for the land between Huxley Street and King Street (Refer to Appendix 15.10.10) | a. Outline Development Plan for land between Huxley Street and King Street - 15.8.3.11 |
| RD2 | Vehicle access from Otara Street to the Commercial Core Zone (Fendalton) | a. Access off Otara Street at Commercial Core Zone (Fendalton) – 15.8.3.14 |

Any application made under RD2 will not require written approvals and shall not be limited or publicly notified.

15.3 Rules - Commercial Local Zone

15.3.1 How to use the rules

- a. The rules that apply to activities in the Commercial Local Zone are contained in:
 - i. The activity status tables (including activity specific standards) in Rule 15.3.2; and
 - ii. Built form standards in 15.3.3.
- b. Area specific rules also apply to activities within the following specific areas zoned Commercial Local.
 - i. St Albans (Rule 15.3.4, Appendix 15.10.4)
- c. The activity status tables and standards in the following chapters also apply to activities in all areas of the Commercial Local Zone (where relevant):
 - 5 Natural Hazards;
 - 6 General Rules and Procedures
 - 7 Transport;
 - 8 Subdivision, Development and Earthworks;
 - 9 Heritage and Natural Environment;
 - 11 Utilities, Energy and Infrastructure; and
 - 12 Hazardous Substances and Contaminated Land.
- d. Where the word 'facility' is used in the rules e.g. spiritual facility, it shall also include the use of a site/building for the activity that the facility provides for, unless expressly stated otherwise.

Similarly, where the word/ phrase defined includes the word 'activity' or 'activities', the definition includes the land and/or buildings for that activity unless expressly stated otherwise in the activity status tables.

15.3.2 Activity status tables – Commercial Local Zone

15.3.2.1 Permitted activities

In the Commercial Local Zone the activities listed below are permitted activities if they comply with any activity specific standards set out in this table and the built form standards in Rule 15.3.3. Note that the built form standards do not apply to an activity that does not involve any development.

Activities may also be controlled, restricted discretionary, discretionary, noncomplying or prohibited as specified in Rules 15.3.2.2, 15.3.2.3, 15.3.2.4, 15.3.2.5 and 15.3.2.6.

The activities listed below include any associated landscaping, access, parking, loading, waste management and other hardstanding areas.

| Activity | | Activity specific standards |
|------------|--|--|
| P1 | Any new building or addition to a building for any permitted activity listed in P2 to P24 below. | Nil |
| P2 | Supermarket | <ul style="list-style-type: none"> a. The maximum tenancy size at ground floor level shall be 1,000 m² GLFA unless specified below. b. The maximum size for an individual tenancy in the Commercial Local Zones at Wigram (The Runway) shall be 2,600m² GLFA. |
| P3 | Retail activity excluding supermarket unless otherwise specified | <ul style="list-style-type: none"> a. The maximum tenancy size for an individual tenancy at ground floor level shall be 350 m² GLFA unless specified below. b. The maximum size for an individual tenancy in the Commercial Local Zone at Halswell West (Caulfield Avenue) shall be 1,000m² GLFA |
| P4 | Yard-based supplier | <ul style="list-style-type: none"> a. The maximum tenancy size at ground floor level shall be 250 m² gross leasable floor area. |
| P5 | Trade supplier | |
| P6 | Second-hand goods outlet | |
| P7 | Commercial services | |
| P8 | Service station | Nil |
| P9 | Food and beverage outlets | |
| P10 | Office activity | <ul style="list-style-type: none"> a. The office activity shall comprise a maximum tenancy size of 350 m² GLFA. |
| P11 | Guest accommodation | <ul style="list-style-type: none"> a. Any bedroom in guest accommodation must be designed and constructed to achieve an external to internal noise reduction of not less than 30 dB $D_{tr,2m,nTw} + C_{tr}$. |
| P12 | Community facility | Nil |

| Activity | | Activity specific standards |
|------------|----------------------|--|
| P13 | Health care facility | |
| P14 | Education activity | |
| P15 | Care facility | |
| P16 | Pre-school | |
| P17 | Spiritual facility | |
| P18 | Public artwork | |
| P19 | Residential activity | <p>a. Residential activity shall be</p> <ul style="list-style-type: none"> i. located above ground level or ii. located to the rear of an activities P1 – P17, P21 – P22 (15.3.2.1) on the ground floor frontage to the street, excluding: <ul style="list-style-type: none"> A. any pedestrian entrance including lobby and/or reception area associated with a residential activity. <p>b. Any residential activity shall have a minimum net floor area (including toilets and bathrooms but excluding lobby and/or reception area, car parking, garaging and balconies) per unit of:</p> <ul style="list-style-type: none"> i. Studio 35m² ii. 1 Bedroom 45m² iii. 2 Bedroom 60m² iv. 3 Bedroom 90m² <p>c. Each residential unit shall be provided with:</p> <ul style="list-style-type: none"> i. an outdoor service space of 3m² and a waste management area of 2m² per unit, each with a minimum dimension of 1.5 metres in either a private or communal area; ii. a single, indoor storage space of 4m³ with a minimum dimension of 1 metres; and iii. any space designated for waste management, whether private or communal, shall not be located between the road boundary and any building and shall be screened from adjoining sites, roads, and adjoining outdoor living spaces by screening from the floor level of the waste management area to a height of 1.5 metres. |

| Activity | | Activity specific standards | | | | | | | | | | | | | | | | |
|----------|---|--|------------|------|------|-----------|----|-------------------|-----------------|------------|-----|----------------|------------------|------------|------|----------------------|------------------|------------|
| | | <div>d. Each residential unit shall be provided with an outdoor living space with a minimum area and dimension as follows, located immediately outside and accessible from an internal living area of the residential unit.</div> <table><tr><td></td><td>Type</td><td>Area</td><td>Dimension</td></tr><tr><td>i.</td><td>Studio, 1 bedroom</td><td>6m²</td><td>1.5 metres</td></tr><tr><td>ii.</td><td>2 or 3 bedroom</td><td>10m²</td><td>1.5 metres</td></tr><tr><td>iii.</td><td>More than 3 bedrooms</td><td>15m²</td><td>1.5 metres</td></tr></table> <div>e. Any bedroom must be designed and constructed to achieve an external to internal noise reduction of not less than 30 dB $D_{tr,2m,nTw} + C_{tr}$.</div> | | Type | Area | Dimension | i. | Studio, 1 bedroom | 6m ² | 1.5 metres | ii. | 2 or 3 bedroom | 10m ² | 1.5 metres | iii. | More than 3 bedrooms | 15m ² | 1.5 metres |
| | Type | Area | Dimension | | | | | | | | | | | | | | | |
| i. | Studio, 1 bedroom | 6m ² | 1.5 metres | | | | | | | | | | | | | | | |
| ii. | 2 or 3 bedroom | 10m ² | 1.5 metres | | | | | | | | | | | | | | | |
| iii. | More than 3 bedrooms | 15m ² | 1.5 metres | | | | | | | | | | | | | | | |
| P20 | Public transport facility | Nil | | | | | | | | | | | | | | | | |
| P21 | P1 to P20 in the Commercial Local Zones at East Belfast (Blakes Road), Upper Styx/Highsted (Claridges Road) and Wigram (The Runway) | <div>a. The maximum amount of floorspace for retail activity in the following local centres shall be as follows:</div> <div><div>i. East Belfast (Blakes Road) 2,000m² (GLFA)</div><div>ii. Wigram (The Runway) 6,000m² (GLFA)</div><div>iii. Upper Styx/Highsted (Claridges Road) 2,000m² (GLFA)</div></div> | | | | | | | | | | | | | | | | |
| P22 | Emergency service facilities | Nil | | | | | | | | | | | | | | | | |
| P23 | Parking lot | | | | | | | | | | | | | | | | | |
| P24 | Drive-through services | | | | | | | | | | | | | | | | | |

15.3.2.2 Controlled activities

The activities listed below are controlled activities.

There are no controlled activities.

15.3.2.3 Restricted discretionary activities

The activities listed below are restricted discretionary activities.

Discretion to grant or decline consent and impose conditions is restricted to the matters of discretion set out in 15.8.1, 15.8.2 and 15.8.3 for each standard, as set out in the following table.

| | Activity | The Council's discretion shall be limited to the following matters: |
|------------|--|--|
| RD1 | <p>Activities P1-P24 and RD2, that do not meet one or more of the built form standards in Rule 15.3.3, unless otherwise specified</p> <p>Refer to relevant built form standard for provisions regarding notification and written approval.</p> | <p>As relevant to the breached built form standard:</p> <ul style="list-style-type: none"> a. Maximum building height – 15.8.3.1 b. For the Commercial Local Zone (Wigram), Building height in the Commercial Local Zone at Wigram - 15.3.5.3 c. Minimum building setback from road boundaries/ street scene – 15.8.3.2 d. Minimum separation distance from the internal boundary with a residential zone – 15.8.3.3 e. Sunlight and outlook at boundary with a residential zone– 15.8.3.4 f. Outdoor storage areas – 15.8.3.5 g. Landscaping and trees – 15.8.3.6 h. Water supply for fire fighting – 15.8.3.8 i. Minimum building setback from the railway corridor - 15.8.3.10 |
| RD2 | <p>Activities P2 - P7, P10, P19 a - d and P21 that do not meet one or more of the activity specific standards specified in Rule 15.3.2.1.</p> <p>Any application for this activity will not require written approvals and shall not be limited or publicly notified.</p> | <ul style="list-style-type: none"> a. For P2 – P7, P10 - Maximum tenancy size – 15.8.2.1. b. For P19 – Activity at ground floor level – 15.8.2.2 c. For P19– Residential activity – 15.8.2.3 d. For P19 in the Commercial Local Zone at Highfield - Residential activities in the Commercial Local Zone at Highfield - 15.3.5.2 e. For P2, P3 and P21 applicable to East Belfast, Halswell West (Caulfield Avenue), Wigram and Upper Styx/ Highsted - Maximum retail activity threshold - 15.3.5.1 |

15.3.2.4 Discretionary activities

The activities listed below are discretionary activities.

| | |
|-----------|--|
| | Activity |
| D1 | Any activity not provided for as a permitted, restricted discretionary, or non-complying activity. |

15.3.2.5 Non-complying activities

The activities listed below are non-complying activities.

| | |
|------------|--|
| | Activity |
| NC1 | Any residential activity or guest accommodation not complying with Rules 15.3.2.1 P11(a) (Guest accommodation) or P19(e) (Residential activity). |
| NC2 | Sensitive activity within the air noise contour (50 dBA Ldn) as defined on the planning maps |
| NC3 | <p>a. Sensitive activities</p> <ul style="list-style-type: none"> i. within 10 metres of the centre line of a 66kV electricity distribution line or within 10 metres of a foundation of an associated support structure. ii. within 5 metres of the centre line of a 33 kV electricity distribution line or within 5 metres of a foundation of an associated support structure. <p>b. Buildings on greenfield sites:</p> <ul style="list-style-type: none"> i. within 10 metres of the centre line of a 66kV electricity distribution line or within 10 metres of a foundation of an associated support structure. ii. within 5 metres of the centre line of a 33 kV electricity distribution line or within 5 metres of a foundation of an associated support structure. <p>c. Buildings, other than those in (b) above:</p> <ul style="list-style-type: none"> i. within 10 metres of the foundation of a 66kV electricity distribution support structure. ii. Within 5 metres of the foundation of a 33kV electricity distribution support structure. <p>d. Fences within 5 metres of a National Grid transmission line support structure foundation or 5 metres of a 66kV and 33 kV electricity distribution line support structure foundation.</p> <p>Any application made in relation to this rule shall not be publicly notified or limited notified other than to Transpower New Zealand Limited and/or Orion New Zealand Limited or other electricity distribution network operator.</p> <p>Notes:</p> <ol style="list-style-type: none"> 1. The National Grid transmission lines and 66kV and 33kV electricity distribution lines are shown on the planning maps. |

| | Activity |
|--|---|
| | <ol style="list-style-type: none"> 2. Vegetation to be planted around the National Grid or electricity distribution lines should be selected and/or managed to ensure that it will not result in that vegetation breaching the Electricity (Hazards from Trees) Regulations 2003. 3. The New Zealand Electrical Code of Practice for Electrical Safe Distances (NZECP 34:2001) contains restrictions on the location of structures and activities in relation to the National Grid transmission lines and electricity distribution line. Buildings and activities in the vicinity of National Grid transmission lines or electricity distribution lines must comply with the NZECP 34:2001. |

15.3.2.6 Prohibited activities

The activities listed below are prohibited activities.

There are no prohibited activities.

15.3.3 Built form standards – Commercial Local Zone

The following built form standards shall be met by all permitted activities and restricted discretionary activity RD2 unless otherwise stated.

15.3.3.1 Maximum building height

| | Applicable to | Permitted | Restricted discretionary | Matters of discretion |
|----|--|---|---|---------------------------------------|
| a. | All sites unless specified below | 8 metres | Greater than 8 metres | a. Maximum building height – 15.8.3.1 |
| b. | Commercial Local Zone at Wigram (The Runway) excluding the ‘Special building height area’ defined on the outline development plan in Appendix 15.10.8. | 15 metres | Greater than 15 metres | |
| c. | Within the ‘Special building height area’ defined on the outline development plan in Appendix 15.10.8. | 2 buildings up to 32 metres with a maximum GFA of 800m ² on any single floor | Non-compliance with the permitted activity standard | |

Any application arising from non-compliance with this rule shall not be publicly notified.

15.3.3.2 Building setback from road boundaries

| | Permitted | Restricted discretionary | Matters of discretion |
|----|---|--|---|
| a. | <p>On sites with a road frontage, all buildings shall:</p> <ul style="list-style-type: none"> i. be built up to the road boundary, with buildings occupying the full length of the road frontage of the site, except for any pedestrian or vehicle access or for a setback of up to 3 metres from the road boundary for a maximum width of 6 metres; ii. provide pedestrian access directly from the road boundary; | Non-compliance with permitted standard | a. Minimum building setback from road boundaries/ street scene – 15.8.3.2 |

| | Permitted | Restricted discretionary | Matters of discretion |
|--|--|---------------------------------|------------------------------|
| | <p>iii. have visually transparent glazing for a minimum of 60% of the ground floor elevation facing the street; and</p> <p>iv. have visually transparent glazing for a minimum of 20% of each elevation above ground floor and facing the street.</p> <p>This rule shall not apply to service stations, drive-through services and emergency service facilities.</p> | | |

Any application arising from non-compliance with this rule will not require written approvals and shall not be limited or publicly notified.

15.3.3.3 Minimum building setback from residential zones

| | Applicable to | Permitted | Restricted discretionary | Matters of discretion |
|---|--|------------------|---------------------------------|---|
| a | All buildings within sites which share a boundary with a residential zone. | 3 metres | Less than 3 metres | a. Minimum separation from the internal boundary with a residential zone – 15.8.3.3 |

Any application arising from non-compliance with this rule shall not be publicly notified.

15.3.3.4 Sunlight and outlook at boundary with a residential zone

| | Permitted | Restricted discretionary | Matters of discretion |
|----|---|--|---|
| a. | Where an internal boundary adjoins a residential zone no part of any building shall project beyond a building envelope contained by a recession plane measured from any point 2.3m above the site boundary in accordance with the diagrams in Appendix 15.10.9. | Non-compliance with permitted standard | a. Sunlight and outlook at boundary with a residential zone– 15.8.3.4 |
| b. | In the Commercial Local Zone Wigram (The Runway), where a site boundary adjoins a residential zone and | | |

| | Permitted | Restricted discretionary | Matters of discretion |
|--|---|---------------------------------|------------------------------|
| | <ul style="list-style-type: none"> i. Immediately adjoins an access or part of an access, the recession plane shall be constructed from points 2.3 metres above the far side of the access; and ii. where buildings on adjoining sites have a common wall along an internal boundary or a wall is not setback from the internal boundary, the recession plane shall not apply along that part of the boundary covered by such a wall. | | |

Where sites are located within a Flood Management Area, recession plane breaches created by the need to raise floor levels will not require written approvals and shall not be limited or publicly notified.

Any application arising from non-compliance with this rule shall not be publicly notified.

15.3.3.5 Outdoor storage areas

| | Permitted | Restricted discretionary | Matters of discretion |
|----|--|--|-------------------------------------|
| a. | <p>Any outdoor storage area shall be screened by 1.8 metre high fencing or landscaping from any adjoining site.</p> <p>This rule shall not apply where the storage of vehicles, equipment, machinery, and/or natural or processed products is for periods of less than 12 weeks in any year.</p> | Non-compliance with permitted standard | a. Outdoor storage areas – 15.8.3.5 |

Any application arising from non-compliance with this rule will not require written approvals and shall not be limited or publicly notified.

15.3.3.6 Landscaping and trees

| | Permitted | Restricted discretionary | Matters of discretion |
|----|---|--|-------------------------------------|
| a. | i. On sites adjoining a residential zone, trees shall be provided adjacent to the shared internal boundary at a ratio of at least 1 tree for every 10 metres of the boundary or part thereof, and evenly spaced. ii. All landscaping/trees required for these rules shall be in accordance with the provisions in Appendix 16.6.1. | Non-compliance with permitted standard | a. Landscaping and trees – 15.8.3.6 |

15.3.3.7 Water supply for fire fighting

| | Permitted | Restricted discretionary | Matters of discretion |
|----|--|--|--|
| a. | Sufficient water supply and access to water supplies for fire fighting to all buildings via Council's urban fully reticulated water supply system in accordance with the New Zealand Fire Service Fire Fighting Water Supplies Code of Practice (SNZ PAS: 4509:2008) | Non-compliance with permitted standard | a. Water supply for fire fighting – 15.8.3.8 |

Any application arising from this rule will not require the written approval of any entity except the New Zealand Fire Service and shall not be publicly notified. Limited notification, if required, shall only be to the New Zealand Fire Service.

15.3.3.8 Minimum building setback from railway corridor

| | Applicable to | Permitted | Restricted discretionary | Matters of discretion |
|----|---|--|--------------------------|---|
| a. | Buildings, balconies and decks on sites adjacent to or abutting railway line. | 4 metres from the rail corridor boundary | Less than 4 metres | a. Minimum building setback from the railway corridor - 15.8.3.10 |

Any application arising from this rule will not require the written approval of any entity except KiwiRail and shall not be publicly notified. Limited notification, if required, shall only be to KiwiRail.

15.3.4 Area specific rules – Commercial Local Zone

The following rules apply to the areas specified. All activities specified are also subject to the rules in 15.3.2 and 15.3.3 unless otherwise specified.

15.3.4.1 Activity tables

15.3.4.1.1 Permitted activities

The activities listed below are permitted activities.

| | Activity | Activity specific standards |
|-----------|---|-----------------------------|
| P1 | a. Any activity or building complying with the Key Structuring Elements on the Commercial Local Zone (St Albans) Outline Development Plan (see Appendix 15.10.4): <ul style="list-style-type: none"> i. Public access and circulation within Commercial Local Zone to enable permeability through the site; and ii. Semi-public access and circulation with Residential Zone. | Nil |

15.3.4.1.2 Restricted discretionary activities

The activities listed below are restricted discretionary activities.

Discretion to grant or decline consent and impose conditions is restricted to the matters of discretion in 15.3.4.3, as set out in the following table.

| | Activity | The Council's discretion shall be limited to the following matters: |
|------------|---|---|
| RD1 | Any activity or building that does not comply with one or more of the Key Structuring Elements on the Commercial Local Zone (St Albans) Outline Development Plan (see Appendix 15.10.4) | a. Outline Development Plan – 15.3.4.3.1 |
| RD2 | Any activity or building that does not comply with Rule 15.3.4.2.1. | a. Maximum retail activity threshold - 15.3.4.3.2 |

15.3.4.2 Area specific built form standards

15.3.4.2.1 Maximum retail floorspace limits in the Commercial Local Zone (St Albans)

| | Permitted | Restricted discretionary | Matters of discretion |
|----|--|--|---|
| a. | <p>There shall be a maximum total GLFA of 3500m² for non-residential activities within combined areas A and B defined on the Commercial Local Zone (St Albans) Outline Development Plan (see Appendix 15.10.4); and</p> <ul style="list-style-type: none"> i. one individual tenancy in areas A and B shall have a GLFA of up to 800m²; and ii. no other individual tenancy in areas A and B shall have a GLFA of greater than 450m². <p>Any application arising from non-compliance with these rules will not require written approvals and shall not be limited or publicly notified.</p> | Non-compliance with permitted standard | a. Maximum retail activity threshold - 15.3.4.3.2 |

Any application arising from non-compliance with this rule will not require written approvals and shall not be limited or publicly notified.

15.3.4.3 Matters of discretion – Commercial Local Zone (St Albans)

15.3.4.3.1 Outline development plan

- a. The extent to which comprehensive, mixed-use development would continue to be achieved.
- b. The nature and degree of any adverse effects caused by proposals not in accordance with the outline development plan.
- c. The relationship and integration of proposals with any other existing development within the block.
- d. Whether the scale and nature of development is consistent with that anticipated for a local centre.
- e. The degree to which vehicle, cycle and pedestrian access has provided for internal pedestrian and cycle circulation, including the connections with that part of the blocked zoned Residential Medium Density Zone.
- f. The extent to which comprehensive design enables greater use of open space within the development than would be the case with piecemeal development.
- g. The extent to which stormwater treatment areas are integrated with open space.

15.3.4.3.2 Maximum retail activity threshold

- a. The effects of any larger floor space for non-residential activity on District and Neighbourhood Centres.
- h. Any effects in terms of traffic generation and access.
- i. The maintenance of permeability within the block for internal pedestrian and cycle circulation including the connections with that part of the block within the residential zone.
- j. Form, amenity and function of the Commercial Local Zoned area as a local centre would be maintained.
- k. Any potential for the role of other commercial centres to be eroded by development or urban form effects, and any wider transport network effects from any associated transport generation.

15.3.5 Matters of discretion for Commercial Local Zone in greenfield areas

15.3.5.1 Maximum retail activity threshold at East Belfast (Blakes Road), Halswell West (Caulfield Avenue), Wigram (the Runway) and Upper Styx/ Highsted (Claridges Road)

- a. The extent to which the local centre will remain dominated by finer grain retailing.
- b. The potential for strategic effects on the function and amenity values of the Central City, District and Neighbourhood centres and their role in providing for the future needs of their communities.
- c. Any adverse effects, created by increased vehicular traffic from the development, on the adjoining road network.
- d. Any adverse effects on the amenity of neighbouring residential properties.
- e. In Wigram, the extent to which convenient access to retailing and community uses may be positively or adversely affected by the proposed quantum of retail activity.

15.3.5.2 Residential activities in the Commercial Local Zone at Highfield

- a. The impact of any additional residential accommodation on the ability of existing or future permitted commercial activities to operate or to establish without undue constraint.
- b. The effects of establishing any residential accommodation on the amenity, safety and convenience of on-site residents, having regard to existing or future potential business activities.
- c. The effect of any residential buildings or units on the development scope of the site or adjoining sites.

- d. The impact on the amenity values and community function of the centre resulting from the use of ground floor space for residential activity.
- e. Any beneficial effects of residential units as a buffer for adjoining zones while still permitting commercial development on the site or adjoining sites.
- f. The site layout, building specifications, nature and/or purpose of the proposed residential accommodation, and the need or likely demand for residential accommodation of that kind in the general area.

15.3.5.3 Building height in the Commercial Local Zone at Wigram

- a. Whether the additional building bulk and activities will have an adverse effect on the amenity of the town centre and surrounds.
- b. The extent to which the character of the residential areas surrounding the Commercial Local Zone (Wigram) remains reasonably open rather than being dominated by buildings.
- c. The extent to which the additional height results in a built form which would strengthen the role of the Commercial Local Zone as the physical, visual and activity centre for the community.

15.4 Rules – Commercial Banks Peninsula Zone

15.4.1 How to use the rules

- a. The rules that apply to activities in the Commercial Banks Peninsula Zone are contained in:
 - i. The activity status tables (including activity specific standards) in Rule 15.4.2; and
 - ii. Built form standards in 15.4.3.
- b. The activity status tables and standards in the following chapters also apply to activities, other than port activities south of Norwich Quay, in all areas of the Commercial Banks Peninsula Zone (where relevant):
 - 5 Natural Hazards;
 - 6 General Rules and Procedures
 - 7 Transport;
 - 8 Subdivision, Development and Earthworks;
 - 9 Heritage and Natural Environment;
 - 11 Utilities, Energy and Infrastructure; and
 - 12 Hazardous Substances and Contaminated Land.
- c. The activity status tables and standards in the following chapters also apply to port activities south of Norwich Quay (where relevant):
 - 5 Natural Hazards;
 - 8 Subdivision, Development and Earthworks; and
 - 9 Heritage and Natural Environment.
- d. Where the word 'facility' is used in the rules e.g. community facility, it shall also include the use of a site/building for the activity that the facility provides for, unless expressly stated otherwise.
Similarly, where the word/ phrase defined includes the word 'activity' or 'activities', the definition includes the land and/or buildings for that activity unless expressly stated otherwise in the activity status tables.

15.4.2 Activity status tables – Commercial Banks Peninsula Zone

15.4.2.1 Permitted activities

In the Commercial Banks Peninsula Zone the activities listed below are permitted activities if they comply with any activity specific standards set out in this table and the built form standards in Rule 15.4.3. Note the built form standards do not apply to an activity that does not involve any development.

Activities may also be controlled, restricted discretionary, discretionary, non-complying or prohibited as specified in Rules 15.4.2.2, 15.4.2.3, 15.4.2.4, 15.4.2.5 and 15.4.2.6.

The activities listed below include any associated landscaping, access, parking, loading, waste management and other hardstanding areas.

| | Activity | Activity specific standards |
|------------|--|--|
| P1 | In Lyttelton or Akaroa, the use of an existing building for activities P3-P21 in Rule 15.4.2.1. | Nil |
| P2 | The erection of a building, relocatable building or relocation of a building, external additions, alterations, and repairs for activities P3-P21 in Rule 15.4.2.1 in the Commercial Banks Peninsula Zone at Governors Bay, Diamond Harbour, Church Bay and Little River. | Nil |
| P3 | Retail activity | Nil |
| P4 | Second-hand goods outlet | |
| P5 | Supermarket | |
| P6 | Commercial services | |
| P7 | Office activity | |
| P8 | Entertainment facility | |
| P9 | Gymnasium | |
| P10 | Community facility | |
| P11 | Health care facility outside the Lyttelton Port Influences Overlay Area defined on the planning maps | <p>The following shall apply in Lyttelton only:</p> <ul style="list-style-type: none"> a. Any habitable space must be designed and constructed to achieve an external to internal noise reduction of not less than 25 dB Dtr,2m,nTw+Ctr. b. Any bedroom or area occupied by beds for overnight care must be designed and constructed to achieve an external to internal noise reduction of not less than 30 dB Dtr,2m,nTw+Ctr. |

| | Activity | Activity specific standards |
|------------|--|---|
| P12 | Education activity outside the Lyttelton Port Influences Overlay Area defined on the planning maps | <p>The following shall apply in Lyttelton only:</p> <ul style="list-style-type: none"> a. Any habitable space must be designed and constructed to achieve an external to internal noise reduction of not less than 25 dB Dtr,2m,nTw+Ctr. b. Any bedroom must be designed and constructed to achieve an external to internal noise reduction of not less than 30 dB Dtr,2m,nTw+Ctr. |
| P13 | Care facility outside the Lyttelton Port Influences Overlay Area defined on the planning maps | |
| P14 | Pre-school outside the Lyttelton Port Influences Overlay Area defined on the planning maps | <ul style="list-style-type: none"> a. The following shall apply in Lyttelton only: <ul style="list-style-type: none"> i. Any habitable space must be designed and constructed to achieve an external to internal noise reduction of not less than 25 dB Dtr,2m,nTw+Ctr. ii. Any bedroom or sleeping area must be designed and constructed to achieve an external to internal noise reduction of not less than 30 dB Dtr,2m,nTw+Ctr. |
| P15 | Public artwork | Nil |
| P16 | Residential activity outside the Lyttelton Port Influences Overlay Area | <ul style="list-style-type: none"> a. Any residential activity shall: <ul style="list-style-type: none"> i. be located above ground floor level or at the rear of a commercial activity. In Akaroa this shall only apply to sites fronting Beach Road between Rue Jolie and Bruce Terrace; ii. have a minimum net floor area (including toilets and bathrooms but excluding lobby and/or reception area, car parking, garaging and balconies) per unit of: <ul style="list-style-type: none"> A. Studio 35 m² B. 1 Bedroom 45 m² C. 2 Bedroom 60 m² D. 3 Bedroom 90 m²; and b. Each residential unit shall be provided with: <ul style="list-style-type: none"> i. an outdoor service space of 3 m² and a waste management area of 2 m² per unit, each with a minimum dimension of 1.5 metres in either a private or communal |

| | Activity | Activity specific standards | | | | | | | | | | | | | | | | |
|------|---|---|------------|------|------|-----------|----|-------------------|-----|------------|-----|----------------|------|------------|------|--------------------|------|------------|
| | | <div>area;</div> <div><div>ii. a single, indoor storage space of 4m³ with a minimum dimension of 1 metre; and</div><div>iii. any space designated for waste management, whether private or communal, shall not be located between the road boundary and any building and shall be screened from adjoining sites, roads, and adjoining outdoor living spaces by screening of the waste management area to a height of 1.5 metres.</div></div> <div>c. Each residential unit shall be provided with an outdoor living space with a minimum area and dimension as follows, located immediately outside and accessible from an internal living area of the residential unit.</div> <table><tr><td></td><td>Type</td><td>Area</td><td>Dimension</td></tr><tr><td>i.</td><td>Studio, 1 bedroom</td><td>6m²</td><td>1.5 metres</td></tr><tr><td>ii.</td><td>2 or 3 bedroom</td><td>10m²</td><td>1.5 metres</td></tr><tr><td>iii.</td><td>3 or more bedrooms</td><td>15m²</td><td>1.5 metres</td></tr></table> <div>d. In Lyttelton:</div> <div><div>i. Any bedroom must be designed and constructed to achieve an external to internal noise reduction of not less than 30 dB Dtr,2m,nTw+Ctr.</div><div>ii. Any habitable space must be designed and constructed to achieve an external to internal noise reduction of not less than 25 dB Dtr,2m,nTw+Ctr.</div></div> | | Type | Area | Dimension | i. | Studio, 1 bedroom | 6m² | 1.5 metres | ii. | 2 or 3 bedroom | 10m² | 1.5 metres | iii. | 3 or more bedrooms | 15m² | 1.5 metres |
| | Type | Area | Dimension | | | | | | | | | | | | | | | |
| i. | Studio, 1 bedroom | 6m² | 1.5 metres | | | | | | | | | | | | | | | |
| ii. | 2 or 3 bedroom | 10m² | 1.5 metres | | | | | | | | | | | | | | | |
| iii. | 3 or more bedrooms | 15m² | 1.5 metres | | | | | | | | | | | | | | | |
| P17 | Guest accommodation outside the Lyttelton Port Influences Overlay Area defined on the planning maps | <div>a. In Akaroa:</div> <div><div>i. Guest accommodation shall be located above ground floor level or to the rear of a commercial activity on Beach Road, between Rue Jolie and Bruce Terrace, except for a pedestrian entrance/ ground floor lobby/ reception area.</div></div> | | | | | | | | | | | | | | | | |

| | Activity | Activity specific standards |
|------------|--|--|
| | | b. In Lyttelton: <ul style="list-style-type: none"> i. Any habitable space must be designed and constructed to achieve an external to internal noise reduction of not less than 25 dB $D_{tr,2m,nTw+Ctr}$. ii. Any bedroom must be designed and constructed to achieve an external to internal noise reduction of not less than 30 dB $D_{tr,2m,nTw+Ctr}$. |
| P18 | Public transport facility | Nil |
| P19 | Emergency service facilities | |
| P20 | Parking building | |
| P21 | Parking lot | |
| P22 | Port activities, within that part of Lyttelton south west of the intersection of Norwich Quay and Oxford Street. | Unless otherwise permitted by Rule 15.4.2.1, shall only occur within the period, or part of the period, up to 1 January 2026. |

15.4.2.2 Controlled activities

The activities listed below are controlled activities.

There are no controlled activities.

15.4.2.3 Restricted discretionary activities

The activities listed below are restricted discretionary activities.

The matters over which the Council has restricted its discretion are specified for each restricted discretionary activity listed below.

| | Activity | The Council's discretion shall be limited to the following matters: |
|------------|--|--|
| RD1 | <p>Activities P3-P21 in Rule 15.4.2.1 and RD2, that do not meet one or more of the built form standards in 15.4.3, unless otherwise specified.</p> <p>Refer to relevant built form standard for provisions regarding notification and written approval.</p> | <p>As relevant to the breached built form standard:</p> <ul style="list-style-type: none"> a. Maximum building height – 15.8.3.1 b. Site coverage – 15.8.3.7 c. Minimum building setback from road boundaries/ street scene – 15.8.3.2 d. Minimum separation from the internal boundary with a residential zone (for non-compliance with Rule 15.4.3.4) – 15.8.3.3 e. Sunlight and outlook at boundary with a residential zone – 15.8.3.4 f. Outdoor storage areas – 15.8.3.5 g. Water supply for fire fighting – 15.8.3.8 h. Minimum building setback from the railway corridor - 15.8.3.10 |
| RD2 | <p>Activities P11-P14, P16 and P17 in Rule 15.4.2.1 that do not meet one or more of the activity specific standards in Rule 15.4.2.1, unless otherwise specified.</p> <p>Any application for this activity will not require written approvals and shall not be limited or publicly notified.</p> | <ul style="list-style-type: none"> a. For P16 Residential activity – <ul style="list-style-type: none"> i. Residential activity - 15.8.2.3 ii. Activity at ground floor level – 15.8.2.2 b. For P11- P14 and P17 - 15.8.2.3 (f) |
| RD3 | <p>Activities P3 to P21 in Rule 15.4.2.1 in Lyttelton or Akaroa which involve the erection of a building, relocatable building or relocation of a building, external additions or alterations to a building, which comply with the activity specific standards in 15.4.2.1 and built form standards in 15.4.3, unless specified otherwise in 15.4.3.</p> <p>Any application for this activity will not require written approvals and shall not be limited or publicly notified.</p> <p>This rule shall not apply where the development is one of the following:</p> <ul style="list-style-type: none"> a. the development is limited to repairs, maintenance, and seismic, fire and/or access building code upgrades. | <ul style="list-style-type: none"> a. Urban design – 15.8.1. b. Lyttelton Design Guidelines (Appendix 15.10.6) and Akaroa Design Guidelines (Appendix 15.10.5). c. DEFERRED |

15.4.2.4 Discretionary activities

The activities listed below are discretionary activities.

| | Activity | The Council will consider the matters of discretion specified below and any other relevant matter under Section 104 of the Act: |
|-----------|--|--|
| D1 | <p>Activities P3 to P21 in Rule 15.4.2.1 in Lyttelton or Akaroa which involve the erection of a building, relocatable building or relocation of a building, external additions or alterations to a building, which do not comply with one or more of the built form standards in 15.4.3 or activity specific standards in 15.4.2.1.</p> <p>Refer to relevant built form standard for provisions regarding notification and written approval.</p> | <ul style="list-style-type: none"> a. Built form standards (as relevant to the breached standard): <ul style="list-style-type: none"> i. Maximum building height – 15.8.3.1 ii. Site coverage – 15.8.3.7 iii. Minimum building setback from road boundaries/ street scene – 15.8.3.2 iv. Minimum separation from the internal boundary with a residential zone (for non-compliance with Rule 15.4.3.4) – 15.8.3.3 v. Sunlight and outlook at boundary with a residential zone – 15.8.3.4 vi. Outdoor storage areas – 15.8.3.5 vii. Water supply for fire fighting – 15.8.3.8 viii. Minimum building setback from the railway corridor – 15.8.3.10 b. For any non-compliance with any one of the built form standards or activity specific standards in Lyttelton – Lyttelton Design Guidelines for Commercial Banks Peninsula Zone (Appendix 15.10.6). c. DEFERRED d. For any non-compliance with any one of the built form standards or activity specific standards in Akaroa – Akaroa Design Guidelines for Commercial Banks Peninsula Zone (Appendix 15.10.5) e. Urban design – 15.8.1. f. Activity specific standard: <ul style="list-style-type: none"> i. For residential activity – 15.8.2.3. ii. For residential and guest accommodation - Activity at ground floor - 15.8.2.2. |

| | Activity | The Council will consider the matters of discretion specified below and any other relevant matter under Section 104 of the Act: |
|-----------|--|---|
| D2 | Industrial activity Any application for this activity will not require written approvals and shall not be limited or publicly notified. | a. Centre vitality and amenity – 15.8.2.4 b. Nuisance – 15.8.2.5 c. Urban design – 15.8.1. |
| D3 | Service station Any application for this activity will not require written approvals and shall not be limited or publicly notified. | a. Centre vitality and amenity – 15.8.2.4 b. Nuisance – 15.8.2.5 c. Urban design – 15.8.1. |
| D4 | Trade supplier Any application for this activity will not require written approvals and shall not be limited or publicly notified. | a. Centre vitality and amenity – 15.8.2.4 b. Urban design – 15.8.1. |
| D5 | Any activity not provided for as a permitted, restricted discretionary, non-complying or prohibited activity | |
| D6 | Port activities within that part of Lyttelton south west of the intersection of Norwich Quay and Oxford Street, beyond 1 January 2026. | |

15.4.2.5 Non-complying activities

The activities listed below are non-complying activities.

| | |
|------------|--|
| NC1 | Sensitive activity in the Lyttelton Port Influences Overlay Area defined on the planning maps. |
|------------|--|

15.4.2.6 Prohibited activities

The activities listed below are prohibited activities.

| |
|-------------------------------------|
| There are no prohibited activities. |
|-------------------------------------|

15.4.3 Built form standards – Commercial Banks Peninsula Zone

The following built form standards shall be met by all permitted activities and for restricted discretionary activity RD2 unless otherwise stated.

15.4.3.1 Maximum building height

| | Applicable to | Permitted | Restricted discretionary | Matters of discretion |
|----|---|-----------|--------------------------|---------------------------------------|
| a. | All sites in Lyttelton unless specified below | 12 metres | Greater than 12 metres | a. Maximum building height – 15.8.3.1 |
| b. | All other parts of the Commercial Banks Peninsula Zone including Akaroa | 8 metres | Greater than 8 metres | |

Any application arising from non-compliance with this rule shall not be publicly notified.

15.4.3.2 Maximum site coverage

| | Applicable to | Permitted | Restricted discretionary | Matters of discretion |
|---|--------------------|--------------------------|---------------------------------------|-----------------------------|
| a | Sites in all areas | 65% of the net site area | Greater than 65% of the net site area | a. Site coverage – 15.8.3.7 |

Any application arising from non-compliance with this rule will not require written approvals and shall not be limited or publicly notified.

Within that part of Lyttelton south west of the intersection of Norwich Quay and Oxford Street, this rule only applies to buildings.

15.4.3.3 Building setback from road boundaries/ street scene

| | Permitted | Restricted discretionary | Matters of discretion |
|----|--|--|--|
| a. | i. All buildings shall: <ul style="list-style-type: none"> A. be built up to the road frontage with buildings occupying the full length of the road frontage of the site, except where necessary to provide pedestrian or vehicle access to the rear of the site; B. provide pedestrian access directly from | Non-compliance with permitted standard | a. Minimum building setback from road boundaries/ street scene– 15.8.3.2 |

| | Permitted | Restricted discretionary | Matters of discretion |
|--|--|--------------------------|-----------------------|
| | <p>the road boundary;</p> <p>C. provide a veranda or other means of weather protection along the full width of the building fronting a road;</p> <p>D. have visually transparent glazing for a minimum of 60% of the ground floor elevation facing the street, and</p> <p>E. have visually transparent glazing for a minimum of 20% of each elevation above ground floor and facing the street.</p> <p>ii. Rule 15.4.3.3 shall not apply to Akaroa.</p> <p>iii. This rule shall not apply to emergency service facilities.</p> | | |

Any application arising from non-compliance with this rule will not require written approvals and shall not be limited or publicly notified.

15.4.3.4 Minimum building setback from the boundary with Residential Banks Peninsula, Residential Conservation Zones

| | Permitted | Restricted discretionary | Matters of discretion |
|----|------------------|--------------------------|---|
| a. | 3 metres or more | Less than 3 metres | a. Minimum separation from the internal boundary with a residential zone – 15.8.3.3 |

Any application arising from non-compliance with this rule shall not be publicly notified.

15.4.3.5 Sunlight and outlook at boundary with a residential zone or any public space

| | Permitted | Restricted discretionary | Matters of discretion |
|----|---|--|--|
| a. | Where a site boundary adjoins a residential zone, or public space (other than a road) in the block between London Street, Norwich Quay, Oxford Street and Canterbury Street, no part of any building shall project beyond a building envelope | Non-compliance with permitted standard | a. Sunlight and outlook at boundary with a |

| | Permitted | Restricted discretionary | Matters of discretion |
|--|--|---------------------------------|-------------------------------|
| | contained by a 45 degree recession plane measured at any point 2 metres above the site boundary, unless specified below. | | residential zone- 15.8.3.4 |

Where sites are located within a Flood Management Area, recession plane breaches created by the need to raise floor levels will not require written approvals and shall not be limited or publicly notified.

Any application arising from non-compliance with this rule shall not be publicly notified.

15.4.3.6 Outdoor storage areas

| | Permitted | Restricted discretionary | Matters of discretion |
|----|---|--|--|
| a. | Any outdoor storage area shall be screened by 1.8 metre high fencing or landscaping from any adjoining site. This rule shall not apply where the storage of vehicles, equipment, machinery, and/or natural or processed products is for periods of less than 12 weeks in any year. | Non-compliance with permitted standard | a. Outdoor storage areas – 15.8.3.5 |

Any application arising from non-compliance with this rule will not require written approvals and shall not be limited or publicly notified.

This rule shall not apply to activities permitted in accordance with Rule 15.4.2.1 P22.

15.4.3.7 Water supply for fire fighting

| | Permitted | Restricted discretionary | Matters of discretion |
|----|--|--|---|
| a. | Sufficient water supply and access to water supplies for fire fighting to all buildings via Council's urban fully reticulated water supply system in accordance with the New Zealand Fire Service Fire Fighting Water Supplies Code of Practice (SNZ PAS: 4509:2008) | Non-compliance with permitted standard | a. Water supply for fire fighting – 15.8.3.8 |

Any application arising from this rule will not require the written approval of any entity except the New Zealand Fire Service and shall not be publicly notified. Limited notification, if required, shall only be to the New Zealand Fire Service.

15.4.3.8 Minimum building setback from railway corridor

| | | Permitted | Restricted discretionary | Matters of discretion |
|----|---|--|---------------------------------|---|
| a. | Buildings, balconies and decks on sites adjacent to or abutting railway line. | 4 metres from the rail corridor boundary | Less than 4 metres | a. Minimum building setback from the railway corridor - 15.8.3.10 |

Any application arising from this rule will not require the written approval of any entity except KiwiRail and shall not be publicly notified. Limited notification, if required, shall only be to KiwiRail.

15.5 Rules – Commercial Retail Park Zone

15.5.1 How to use the rules

- a. The rules that apply to activities in the Commercial Retail Park Zone are contained in:
 - i. The activity status tables (including activity specific standards) in Rule 15.5.2; and
 - ii. Built form standards in 15.5.3.
- b. The activity status tables and standards in the following chapters also apply to activities in all areas of the Commercial Retail Park Zone (where relevant):
 - 5 Natural Hazards;
 - 6 General Rules and Procedures
 - 7 Transport;
 - 8 Subdivision, Development and Earthworks;
 - 9 Natural and Cultural Heritage;
 - 11 Utilities and Infrastructure; and
 - 12 Hazardous Substances and Contaminated Land.
- c. Where the word 'facility' is used in the rules e.g. Health care facility, it shall also include the use of a site/building for the activity that the facility provides for, unless expressly stated otherwise.

Similarly, where the word/ phrase defined includes the word 'activity' or 'activities', the definition includes the land and/or buildings for that activity unless expressly stated otherwise in the activity status tables.

15.5.2 Activity status tables – Commercial Retail Park Zone

15.5.2.1 Permitted activities

In the Commercial Retail Park Zone the activities listed below are permitted activities if they comply with any activity specific standards set out in this table and the built form standards in Rule 15.5.3. Note that the built form standards do not apply to an activity that does not involve any development.

Activities may also be controlled, restricted discretionary, discretionary, noncomplying or prohibited as specified in Rules 15.5.2.2, 15.5.2.3, 15.5.2.4, 15.5.2.5 and 15.5.2.6.

The activities listed below include any associated landscaping, access, parking, loading, waste management and other hardstanding areas.

| | Activity | Activity specific standards |
|------------|--|---|
| P1 | Any new building or addition to a building for any permitted activity listed in P2 to P17 and P19-P20 below. | Nil |
| P2 | Retail activity, unless specified below | a. The minimum tenancy size of any single retail activity shall be 450m ² GLFA. |
| P3 | Supermarket | Nil |
| P4 | Trade supplier | |
| P5 | Yard-based supplier | |
| P6 | Second-hand goods outlet | |
| P7 | Service station | |
| P8 | Food and beverage outlet | |
| P9 | Ancillary office activity on the same site as a permitted activity | a. Any ancillary office activity shall occupy no more than 500m ² or 30% of the gross floor area of all buildings on the same site, whichever is the lesser. |
| P10 | Public transport facility | Nil |
| P11 | Emergency service facilities | |
| P12 | Health care facility | |
| P13 | Pre-school | |
| P14 | Gymnasium | |
| P15 | Drive-through services | |
| P16 | Parking lot | |
| P17 | Parking building | |

| | Activity | Activity specific standards |
|------------|--|---|
| P18 | Any activity within the Commercial Retail Park Zone located north of Langdons Road. | <p>a. All activities within the zone shall not result in more than 950 trips per hour being generated during the Thursday PM peak period of 4.00pm to 6.00pm.</p> <p>Compliance with this rule is to be determined by undertaking traffic counts at the zone during the Thursday PM peak period of 4pm to 6pm over a consecutive three week period. The peak hour within each surveyed two hour period is to be determined from count data. The 950 trip value used for compliance assessment purposes is to be determined from the average peak hour value from the three week data set.</p> |
| P19 | Office activity within the Commercial Retail Park Zone located north of Langdons Road. | <p>a. Office activity shall be limited to a total of 10,000m² gross floor area in the Commercial Retail Park Zone north of Langdons Road.</p> |
| P20 | Commercial services within the Commercial Retail Park Zone located at Tower Junction. | <p>a. The maximum gross leasable floor area per tenancy shall be 250 m².</p> <p>b. The maximum gross leasable floor area of commercial services within the Commercial Retail Park Zone at Tower Junction shall be 10% of the total gross leasable floor area.</p> |
| P21 | Any permitted activity within the Commercial Retail Park Zone at 121 Briggs Road. | <p>a. Use of this site shall be limited to access and its associated landscaping.</p> |

15.5.2.2 Controlled activities

The activities listed below are controlled activities.

There are no controlled activities.

15.5.2.3 Restricted discretionary activities

The activities listed below are restricted discretionary activities.

Discretion to grant or decline consent and impose conditions is restricted to the matters of discretion set out in 15.8.1, 15.8.2 and 15.8.3, as set out in the table below.

| | Activity | The Council's discretion shall be limited to the following matters: |
|------------|---|---|
| RD1 | Activities P2 - P21 in Rule 15.5.2.1, and RD2 and RD3, that do not meet one or more of the built form standards in 15.5.3, unless otherwise specified. Refer to relevant built form standard for provisions regarding notification and written approval. | As relevant to the breached built form standard: a. Maximum building height – 15.8.3.1 b. Minimum building setback from road boundaries/ street scene – 15.8.3.2 c. Minimum separation from the internal boundary with a residential zone – 15.8.3.3 d. Sunlight and outlook at boundary with a residential zone – 15.8.3.4 e. Outdoor Storage Areas – 15.8.3.5 f. Landscaping and trees- 15.8.3.6 g. Water supply for fire fighting – 15.8.3.8. h. Minimum building setback from the railway corridor - 15.8.3.10. |
| RD2 | Activity P9 in Rule 15.5.2.1 that does not meet the activity specific standard in 15.5.2.1. Any application for this activity will not require written approvals and shall not be limited or publicly notified. | a. For P9 – (Ancillary office activity) - 15.8.2.6 |
| RD3 | Activity P18 in Rule 15.5.2.1 that does not meet the activity specific standard in 15.5.2.1 | a. Transport effects at Commercial Retail Park Zone (Langdons Road) – 15.8.3.13 |

15.5.2.4 Discretionary activities

The activities listed below are discretionary activities.

| | Activity |
|-----------|--|
| D1 | Any activity not provided as a permitted, restricted discretionary, or non-complying activity. |
| D2 | Any activity not complying with the activity specific standard for 15.5.2.1 P19, (Office activity) or P20 (Commercial services). |

15.5.2.5 Non-complying activities

The activities listed below are non-complying activities.

| | Activity |
|------------|--|
| NC1 | Any non-compliance with the activity specific standard for 15.5.2.1 P2 (Retail activity). |
| NC2 | Any activity or building not complying with the activity specific standard for 15.5.2.1 P21 (121 Briggs Road). |

15.5.2.6 Prohibited activities

The activities listed below are prohibited activities.

There are no prohibited activities.

15.5.3 Built form standards – Commercial Retail Park Zone

The following built form standards shall be met by all permitted activities, and for restricted discretionary activity RD2 and RD3, unless otherwise stated.

15.5.3.1 Maximum building height

| | Applicable to | Permitted | Restricted discretionary | Matters of discretion |
|----|---------------|-----------|--------------------------|---------------------------------------|
| a. | All sites | 15 metres | Greater than 15 metres | a. Maximum building height – 15.8.3.1 |

Any application arising from non-compliance with this rule shall not be publicly notified.

15.5.3.2 Minimum building setback from road boundaries

| | Applicable to | Permitted | Restricted discretionary | Matters of discretion |
|----|--|---|--|---|
| a. | Any activity unless specified in b – c below | 3 metres | Less than 3 metres | a. Minimum building setback from road boundaries/ street scene – 15.8.3.2 |
| b. | Ancillary Office activity | 1.5 metres | Less than 1.5 metres | |
| c. | For sites with frontage to two intersecting roads in the Commercial Retail Park Zone | 1.5 metres on one road boundary and 3 metres on the other road boundary | Less than 1.5 metres on one road boundary and/or less than 3 metres on the other road boundary | |

Any application arising from non-compliance with this rule will not require written approvals and shall not be limited or publicly notified.

15.5.3.3 Minimum building setback from residential zones

| | Applicable to | Permitted | Restricted discretionary | Matters of discretion |
|----|--|-----------|--------------------------|---|
| a. | All buildings within sites which share a boundary with a residential zone. | 3 metres | Less than 3 metres | a. Minimum separation from the internal boundary with a residential zone – 15.8.3.3 |

Any application arising from non-compliance with this rule shall not be publicly notified.

15.5.3.4 Sunlight and outlook at boundary with a residential zone

| | Permitted | Restricted discretionary | Matters of discretion |
|----|--|--|---|
| a. | Where an internal site boundary adjoins a residential zone no part of any building shall project beyond a building envelope contained by a recession plane measured from any point 2.3 metres above the internal boundary in accordance with the diagrams in Appendix 15.10.9. | Non-compliance with permitted standard | a. Sunlight and outlook at boundary with a residential zone -15.8.3.4 |

Where sites are located within a Flood Management Area, recession plane breaches created by the need to raise floor levels will not require written approvals and shall not be limited or publicly notified.

Any application arising from non-compliance with this rule shall not be publicly notified.

15.5.3.5 Outdoor storage areas

| | Permitted | Restricted discretionary | Matters of discretion |
|----|--|--|-------------------------------------|
| a. | Any outdoor storage area shall be screened by 1.8 metre high fencing or landscaping from any adjoining road or adjoining site; and | Non-compliance with permitted standard | a. Outdoor storage areas – 15.8.3.5 |

Any application arising from non-compliance with this rule will not require written approvals and shall not be limited or publicly notified.

15.5.3.6 Landscaping and trees

| Permitted | Restricted discretionary | Matters of discretion |
|--|--|-------------------------------------|
| <p>a. The area adjoining the road frontage of all sites shall be landscaped in accordance with the following standards:</p> <p>i. Minimum width - 1.5 metres</p> <p>ii. Minimum density of tree planting - 1 tree for every 10 metres of road frontage or part thereof, evenly spaced.</p> <p>b. On sites adjoining a residential zone, trees shall be planted adjacent to the shared internal boundary at a ratio of at least 1 tree for every 10 metres of the boundary or part thereof, with the trees evenly spaced along that boundary.</p> <p>c. 1 tree shall be planted for every 5 car parking spaces within any car parking area and along any pedestrian routes.</p> <p>d. All landscaping / trees required for these rules shall be in accordance with the provisions in Appendix 16.6.1.</p> | Non-compliance with permitted standard | a. Landscaping and trees – 15.8.3.6 |

Note:

- Any landscaping required by rule 15.5.3.6 may be located in common areas, where the development comprises land and/or buildings in separate unit titles.
- Stormwater facilities that support multiple values such water quality treatment, biodiversity enhancement and landscape amenity, should be incorporated into landscaped areas, where practicable, to achieve effective stormwater management in an integrated manner.

Any application arising from non-compliance with clauses a and c of this rule will not require written approvals and shall not be publicly or limited notified.

15.5.3.7 Water supply for fire fighting

| | Permitted | Restricted discretionary | Matters of discretion |
|----|--|--|--------------------------|
| a. | Sufficient water supply and access to water supplies for fire fighting to all buildings via Council's urban fully reticulated water supply | Non-compliance with permitted standard | a. Water supply for fire |

| | Permitted | Restricted discretionary | Matters of discretion |
|--|---|---------------------------------|------------------------------|
| | system in accordance with the New Zealand Fire Service Fire Fighting Water Supplies Code of Practice (SNZ PAS: 4509:2008) | | fighting – 15.8.3.8 |

Any application arising from this rule will not require the written approval of any entity except the New Zealand Fire Service and shall not be publicly notified. Limited notification, if required, shall only be to the New Zealand Fire Service.

15.5.3.8 Minimum building setback from railway corridor

| | Applicable to | Permitted | Restricted discretionary | Matters of discretion |
|----|---|--|---------------------------------|---|
| a. | Buildings, balconies and decks on sites adjacent to or abutting railway line. | 4 metres from the rail corridor boundary | Less than 4 metres | a. Minimum building setback from the railway corridor - 15.8.3.10 |

Any application arising from this rule will not require the written approval of any entity except KiwiRail and shall not be publicly notified. Limited notification, if required, shall only be to KiwiRail.

15.6 Rules – Commercial Office Zone

15.6.1 How to use the rules

- a. The rules that apply to activities in the Commercial Office Zone are contained in:
 - i. The activity status tables (including activity specific standards) in Rule 15.6.2; and
 - ii. Built form standards in 15.6.3.
- b. The activity status tables and standards in the following chapters also apply to activities in all areas of the Commercial Office Zone (where relevant):
 - 5 Natural Hazards;
 - 6 General Rules and Procedures
 - 7 Transport;
 - 8 Subdivision, Development and Earthworks;
 - 9 Heritage and Natural Environment;
 - 11 Utilities, Energy and Infrastructure; and
 - 12 Hazardous Substances and Contaminated Land.
- c. Where the word 'facility' is used in the rules e.g. trade and industry training facility, it shall also include the use of a site/building for the activity that the facility provides for, unless expressly stated otherwise.

Similarly, where the word/ phrase defined includes the word 'activity' or 'activities', the definition includes the land and/or buildings for that activity unless expressly stated otherwise in the activity status tables.

15.6.2 Activity status tables - Commercial Office Zone

15.6.2.1 Permitted activities

In the Commercial Office Zone the activities listed below are permitted activities if they comply with any activity specific standards set out in this table and built form standards in Rule 15.6.3. Note that the built form standards do not apply to an activity that does not involve any development.

Activities that are not listed in this table will be restricted discretionary, discretionary, non-complying or prohibited, as specified in Rules 15.6.2.2, 15.6.2.3, 15.6.2.4, 15.6.2.5 and 15.6.2.6.

The activities listed below include any associated landscaping, access, parking, loading, waste management and other hardstanding areas.

| | Activity | Activity specific standards |
|------------|--|-----------------------------|
| P1 | Any new building or addition to a building for any permitted activity listed in P2 to P12 below. | Nil |
| P2 | Office activity | |
| P3 | Food and beverage outlet | |
| P4 | Commercial services | |
| P5 | Trade and industry training facility | |
| P6 | Public transport facility | |
| P7 | Gymnasium | |
| P8 | Parking lot | |
| P9 | Parking building | |
| P10 | Pre-school | |
| P11 | Community facility | |
| P12 | Emergency service facilities | |

15.6.2.2 Controlled activities

The activities listed below are controlled activities.

There are no controlled activities.

15.6.2.3 Restricted discretionary activities

The activities listed below are restricted discretionary activities.

Discretion to grant or decline consent and impose conditions is restricted to the matters of discretion set out in 15.8.3 for each standard, as set out in the following table.

| | Activity | The Council's discretion shall be limited to the following matters: |
|------------|---|---|
| RD1 | Activities P1-P12 in Rule 15.6.2.1 that do not comply with one or more of the built form standards in Rule 15.6.3. Refer to relevant built form standard for provisions regarding notification and written approval. | As relevant to the breached built form standard: <ul style="list-style-type: none"> a. Maximum height of buildings – 15.8.3.1 b. Minimum building setback from road boundaries/street scene –15.8.3.2 c. Minimum separation from the internal boundary with a residential zone – 15.8.3.3 d. Sunlight and outlook at boundary with a residential zone – 15.8.3.4 e. Outdoor storage areas – 15.8.3.5 f. Landscaping and trees - 15.8.3.6 g. Water supply for fire fighting – 15.8.3.8 h. Access to the Commercial Office Zone (Wrights Road) – 15.8.3.9. i. Minimum building setback from the railway corridor - 15.8.3.10 |

15.6.2.4 Discretionary activities

The activities listed below are discretionary activities.

| | Activity |
|-----------|--|
| D1 | Any activity not provided for as permitted, restricted discretionary or non-complying. |

15.6.2.5 Non-complying activities

The activities listed below are non-complying activities.

| | Activity |
|------------|---|
| NC1 | Heavy industrial activity. |
| NC2 | Sensitive activity inside the air noise contour (50 dBA Ldn) as defined on the planning maps. |

15.6.2.6 Prohibited activities

The activities listed below are prohibited activities.

There are no prohibited activities.

15.6.3 Built form standards – Commercial Office Zone

The following built form standards shall be met by all permitted activities unless otherwise stated.

15.6.3.1 Maximum height for buildings and fences or screening structures

| | Applicable to | Permitted | Restricted discretionary | Matters of discretion |
|----|-----------------------|-----------|--------------------------|--|
| a. | Buildings - all areas | 15 metres | Greater than 15 metres | a. Maximum height for buildings – 15.8.3.1 |

Any application arising from non-compliance with this rule shall not be publicly notified.

15.6.3.2 Minimum building setback from road boundaries

| | Applicable to | Permitted | Restricted discretionary | Matters of discretion |
|----|---------------|-----------|--------------------------|---|
| a. | All sites | 3 metres | Less than 3 metres | a. Minimum building setback from road boundaries/ street scene – 15.8.3.2 |

Any application arising from non-compliance with this rule shall not require written approvals and shall not be publicly or limited notified.

15.6.3.3 Minimum building setback from the boundary with a residential zone

| | Permitted | Restricted discretionary | Matters of discretion |
|----|-----------|--------------------------|---|
| a. | 3 metres | Less than 3 metres | a. Minimum separation from the internal boundary with a residential zone – 15.8.3.3 |

Any application arising from non-compliance with this rule shall not be publicly notified.

15.6.3.4 Sunlight and outlook at boundary with a residential zone

| | Permitted | Restricted discretionary | Matters of discretion |
|----|---|--|---|
| a. | Where an internal site boundary adjoins a residential zone, no part of any building shall project beyond a building envelope contained by a recession plane measured from any point 2.3 metres above the internal boundary in accordance with the diagrams in Appendix 15.10.9. | Non-compliance with permitted standard | a. Sunlight and outlook at boundary with a residential zone- 15.8.3.4 |

Where sites are located within a Flood Management Area, recession plane breaches created by the need to raise floor levels will not require the written consent of other persons and shall be non-publicly notified.

Any application arising from non-compliance with this rule shall not be publicly notified.

15.6.3.5 Outdoor storage of materials/ car parking

| | Permitted | Restricted discretionary | Matters of discretion |
|----|---|--|-------------------------------------|
| a. | <p>i. Any outdoor storage area shall be screened by 1.8 metre high fencing or landscaping from any adjoining road or adjoining site; and</p> <p>ii. Outdoor storage areas shall not be located within the setback specified in Rules 15.6.3.2.</p> <p>This rule shall not apply where the storage of vehicles, equipment, machinery, and/or natural or processed products is for periods of less than 12 weeks in any year.</p> | Non-compliance with permitted standard | a. Outdoor storage areas – 15.8.3.5 |

Any application arising from non-compliance with this rule shall not be publicly notified.

15.6.3.6 Landscaped areas

| | Permitted | Restricted discretionary | Matters of discretion |
|----|---|--|-------------------------------------|
| a. | <p>The minimum percentage of the site to be landscaped shall be 20%, excluding those areas required to be set aside for trees within or adjacent to parking areas (refer to clause (d) below).</p> <p>This clause shall not apply to emergency service facilities</p> | Non-compliance with permitted standard | a. Landscaping and trees - 15.8.3.6 |
| b. | <p>The area adjoining the road frontage of all sites shall have a landscape strip in accordance with the following standards:</p> <ul style="list-style-type: none"> a. Minimum width - 1.5 metres b. Minimum density of tree planting – 1 tree for every 10 metres of road frontage or part thereof, evenly spaced with shrubs between each tree. <p>This clause shall not apply to emergency service facilities</p> | | |
| c. | <p>On sites adjoining a residential zone, trees shall be planted adjacent to the shared internal boundary at a ratio of at least 1 tree for every 10 metres of the boundary or part thereof, with the trees evenly spaced along that boundary.</p> | | |
| d. | <p>In addition to clauses (a), (b) and (c) above, where car parking is located at the front of a site, 1 tree shall be planted for every 5 car parking spaces within any car parking area.</p> | | |
| e. | <p>All landscaping/trees required for these rules shall be in accordance with the provisions in Appendix 16.6.1.</p> | | |

Note:

1. Stormwater facilities shall be incorporated into any development to achieve effective stormwater management and to protect groundwater.
2. The stormwater facilities, which support multiple values such as stormwater retention, water quality treatment, biodiversity enhancement, Ngāi Tahu/ manawhenua values and landscape amenity, should be incorporated into landscaped areas, where practicable, to achieve effective stormwater management and the protection of groundwater in an integrated manner. Stormwater treatment sites or

treatment facilities should be separated from natural waterways with vegetated buffers to ensure stormwater is treated before it is discharged into natural waterways or natural wetlands.

Any application arising from non compliance with clauses (a) and (b) of this rule will not require written approvals and shall not be publicly or limited notified.

15.6.3.7 Water supply for fire fighting

| | Permitted | Restricted discretionary | Matters of discretion |
|----|--|--|---|
| a. | Sufficient water supply and access to water supplies for fire fighting to all buildings via Council's urban fully reticulated water supply system in accordance with the New Zealand Fire Service Fire Fighting Water Supplies Code of Practice (SNZ PAS: 4509:2008) | Non-compliance with permitted standard | a. Water supply for fire fighting – 15.8.3.8. |

Any application arising from this rule will not require the written approval of any entity except the New Zealand Fire Service and shall not be publicly notified. Limited notification, if required, shall only be to the New Zealand Fire Service.

15.6.3.8 Access to Commercial Office Zone (Wrights Road)

| | Permitted | Restricted discretionary | Matters of discretion |
|----|---|--|---|
| a. | <p>Road connections to the Commercial Office Zone (Wrights Road) on the corner of Wrights Road and Jack Hinton Drive, shall be limited to:</p> <ul style="list-style-type: none"> i. no more than two points of road access from Wrights Road, which shall be at least 50 metres apart and be set back at least 25 metres from the intersection of Jack Hinton Drive and Wrights Road; and ii. one road connection from Jack Hinton Drive, set back at least 15 metres from the intersection of Jack Hinton Drive and Wrights Road. | Non-compliance with permitted standard | a. Access to the Commercial Office Zone (Wrights Road) – 15.8.3.9 |
| b. | There shall be no individual site access to Jack Hinton Drive or Wrights Road. | | |

Any application arising from non-compliance with this rule will not require written approvals and shall not be limited or publicly notified.

15.6.3.9 Minimum building setback from railway corridor

| | | Permitted | Restricted discretionary | Matters of discretion |
|----|---|--|---------------------------------|---|
| a. | Buildings, balconies and decks on sites adjacent to or abutting railway line. | 4 metres from the rail corridor boundary | Less than 4 metres | a. Minimum building setback from the railway corridor - 15.8.3.10 |

Any application arising from this rule will not require the written approval of any entity except KiwiRail and shall not be publicly notified. Limited notification, if required, shall only be to KiwiRail.

15.7 Rules – Commercial Mixed Use Zone

15.7.1 How to use the rules

- a. The rules that apply to activities in the Commercial Mixed Use Zone are contained in:
 - i. The activity status tables (including activity specific standards) in Rule 15.7.2; and
 - ii. Built form standards in 15.7.3.
- b. The activity status tables and standards in the following chapters also apply to activities in all areas of the Commercial Mixed Use Zone (where relevant):
 - 5 Natural Hazards;
 - 6 General Rules and Procedures;
 - 7 Transport;
 - 8 Subdivision, Development and Earthworks;
 - 9 Natural and Cultural Heritage;
 - 11 Utilities and Infrastructure; and
 - 12 Hazardous Substances and Contaminated Land.
- c. Where the word 'facility' is used in the rules e.g. public transport facility, it shall also include the use of a site/building for the activity that the facility provides for, unless expressly stated otherwise.

Similarly, where the word/ phrase defined includes the word 'activity' or 'activities', the definition includes the land and/or buildings for that activity unless expressly stated otherwise in the activity status tables.

15.7.2 Activity status tables – Commercial Mixed Use Zone

15.7.2.1 Permitted activities

In the Commercial Mixed Use Zone the activities listed below are permitted activities if they comply with any activity specific standards set out in this table and the built form standards in Rule 15.7.3. Note that the built form standards do not apply to an activity that does not involve any development.

Activities may also be controlled, restricted discretionary, discretionary, noncomplying or prohibited as specified in Rules 15.7.2.2, 15.7.2.3, 15.7.2.4, 15.7.2.5 and 15.7.2.6.

The activities listed below include any associated landscaping, access, parking, loading, waste management and other hardstanding areas.

| | Activity | Activity specific standards |
|-----------|---|---|
| P1 | Any new building or addition to a building for any permitted activity listed in P3 to P8 and P11 to P27 below. | Nil |
| P2 | a. Existing retail activity in an existing building, or b. Existing consented retail activity and associated building; at the DATE OF DECISION AS NOTIFIED | Nil |
| P3 | Ancillary retail activity | a. Any ancillary retail activity shall: <ul style="list-style-type: none"> i. occupy no more than 250m² or 25% of the gross floor area of all buildings on the same site, whichever is the lesser; and ii. have visually transparent glazing on the ground floor elevation facing the street for a minimum of 20% of that elevation where goods are displayed for sale within the building and the retail activity fronts the street. iii. be limited to the display and sale of goods produced, processed or stored on the site. |
| P4 | Food and beverage outlet | Nil |
| P5 | Trade supplier | |
| P6 | Yard-based supplier | |
| P7 | Second-hand goods outlet | |
| P8 | Service station | |
| P9 | a. Existing commercial services in an existing building, or b. Existing consented commercial services and associated building; as at the DATE OF DECISION AS NOTIFIED | |

| | Activity | Activity specific standards |
|------------|---|---|
| P10 | a. Existing office activity in an existing building, or b. Existing consented office activity and associated building; as at the DATE OF DECISION AS NOTIFIED | |
| P11 | Ancillary office activity | a. Any ancillary office activity shall: <ul style="list-style-type: none"> i. occupy no more than 500m² or 30% of the gross floor area of all buildings on the same site, whichever is the lesser; and ii. have visually transparent glazing on the ground floor elevation facing the street for a minimum of 20% of that elevation where the office activity fronts the street. |
| P12 | Industrial activity in the Commercial Mixed Use Zone on Blenheim Road and Main South Road | Nil |
| P13 | Warehousing and distribution activities | |
| P14 | Service industry | |
| P15 | High technology industrial activity | |
| P16 | Trade and industry training facility | |
| P17 | Emergency service facilities | |
| P18 | Public transport facility | |
| P19 | Health care facility | |
| P20 | Pre-school | |
| P21 | Gymnasium | |
| P22 | Drive-through services | |

| | Activity | Activity specific standards |
|------------|---|---|
| P23 | Parking lot | |
| P24 | Parking building | |
| P25 | Tertiary education and research activities | |
| P26 | Guest accommodation | |
| P27 | Residential activity in Addington and Mandeville Street | <p>a. Residential activity shall be:</p> <ul style="list-style-type: none"> i. located above ground floor or ii. located to the rear of activities P2 – P12, P14– P23 on the ground floor frontage to the street, excluding <ul style="list-style-type: none"> A. any pedestrian entrance including lobby and/or reception area associated with residential activity, and: <p>b. Any residential activity shall have a minimum net floor area (including toilets and bathrooms but excluding lobby and/or reception area, car parking, garaging and balconies) per unit of:</p> <ul style="list-style-type: none"> i. Studio 35m² ii. 1 Bedroom 45m² iii. 2 Bedroom 60m² iv. 3 Bedroom 90m² <p>c. Each residential unit shall be provided with:</p> <ul style="list-style-type: none"> i. an outdoor service space of 3m² and a waste management area of 2m² per unit, each with a minimum dimension of 1.5 metres in either a private or communal area; ii. a single, indoor storage space of 4m³ with a minimum dimension of 1 metre. iii. any space designated for waste management, whether private or communal, shall not be located between the road boundary and any building and shall be screened from adjoining sites, roads, and adjoining outdoor living spaces by screening from the floor level of the waste management area to a height of 1.5 metres. <p>d. Each residential unit shall be provided with an outdoor living space with a minimum area and dimension as set out in the following table, located immediately outside</p> |

| Activity | Activity specific standards | | | | | | | | | | | | | | | | |
|----------|--|------------------|------------|------|-----------|----|-------------------|-----------------|------------|-----|----------------|------------------|------------|------|----------------------|------------------|------------|
| | <p>and accessible from an internal living area of the residential unit.</p> <table><tr><td></td><td>Type</td><td>Area</td><td>Dimension</td></tr><tr><td>i.</td><td>Studio, 1 bedroom</td><td>6m²</td><td>1.5 metres</td></tr><tr><td>ii.</td><td>2 or 3 bedroom</td><td>10m²</td><td>1.5 metres</td></tr><tr><td>iii.</td><td>More than 3 bedrooms</td><td>15m²</td><td>1.5 metres</td></tr></table> <p>e. Any bedroom must be designed and constructed to achieve an external to internal noise reduction of not less than 35 dB $D_{tr,2m,nTw}+C_{tr}$.</p> | | Type | Area | Dimension | i. | Studio, 1 bedroom | 6m ² | 1.5 metres | ii. | 2 or 3 bedroom | 10m ² | 1.5 metres | iii. | More than 3 bedrooms | 15m ² | 1.5 metres |
| | Type | Area | Dimension | | | | | | | | | | | | | | |
| i. | Studio, 1 bedroom | 6m ² | 1.5 metres | | | | | | | | | | | | | | |
| ii. | 2 or 3 bedroom | 10m ² | 1.5 metres | | | | | | | | | | | | | | |
| iii. | More than 3 bedrooms | 15m ² | 1.5 metres | | | | | | | | | | | | | | |

15.7.2.2 Controlled activities

The activities listed below are controlled activities.

There are no controlled activities.

15.7.2.3 Restricted discretionary activities

The activities listed below are restricted discretionary activities.

The matters over which the Council has restricted its discretion are specified for each restricted discretionary activity listed below.

| | Activity | The Council's discretion shall be limited to the following matters: |
|------------|---|---|
| RD1 | <p>Activities P1 – P27 in Rule 15.7.2.1, and RD2, that do not meet one or more of the built form standards in 15.7.3, unless otherwise specified</p> <p>Refer to relevant built form standard for provision regarding notification and written approval</p> | <p>As relevant to the breached built form standard:</p> <ul style="list-style-type: none"> a. Maximum building height – 15.8.3.1 b. Minimum building setback from road boundaries/ street scene – 15.8.3.2 c. Minimum separation from the internal boundary with a residential zone – 15.8.3.3 |

| | Activity | The Council's discretion shall be limited to the following matters: |
|------------|--|---|
| | | <ul style="list-style-type: none"> d. Sunlight and outlook at boundary with a residential zone– 15.8.3.4 e. Outdoor storage areas – 15.8.3.5 f. Landscaping and trees- 15.8.3.6 g. Water supply for fire fighting – 15.8.3.8 h. Minimum building setback from the railway corridor - 15.8.3.10 |
| RD2 | <p>Activities P3, P11 and P27 a – d in Rule 15.7.2.1 that do not meet one or more of the activity specific standards in 15.7.2.1.</p> <p>Any application for this activity will not require written approvals and shall not be limited or publicly notified.</p> | <ul style="list-style-type: none"> a. For P3 and P11 (Ancillary retail and Ancillary office activity): <ul style="list-style-type: none"> i. Ancillary office and retail activity 15.8.2.6 b. For P27 (Residential activity): <ul style="list-style-type: none"> i. Residential activity 15.8.2.3; and ii. Activity at ground floor level - 15.8.2.2 |

15.7.2.4 Discretionary activities

The activities listed below are discretionary activities.

| | Activity | The Council will consider the matters of discretion specified below and any other relevant matter under Section 104 of the Act: |
|-----------|--|---|
| D1 | Any activity not provided as a permitted, restricted discretionary, or non-complying activity. | |

15.7.2.5 Non-complying activities

The activities listed below are non-complying activities

| | |
|------------|--|
| NC1 | Any residential activity not complying with rule 15.7.2.1 P27 (e). |
|------------|--|

15.7.2.6 Prohibited activities

The activities listed below are prohibited activities

| |
|-------------------------------------|
| There are no prohibited activities. |
|-------------------------------------|

15.7.3 Built form standards – Commercial Mixed Use Zone

The following built form standards shall be met by all permitted activities and restricted discretionary activities RD2 unless otherwise stated.

15.7.3.1 Maximum building height

| | Permitted | Restricted discretionary | Matters of discretion |
|----|-----------|--------------------------|---------------------------------------|
| a. | 15 metres | Greater than 15 metres | a. Maximum building height – 15.8.3.1 |

Any application arising from non-compliance with this rule shall not be publicly notified.

15.7.3.2 Minimum building setback from road boundaries

| | Applicable to | Permitted | Restricted discretionary | Matters of discretion |
|----|--|---|--|---|
| a. | Any activity unless specified below | 3 metres | Less than 3 metres | a. Minimum building setback from road boundaries/ street scene – 15.8.3.2 |
| b. | For sites with frontage to two intersecting roads in the Commercial Mixed Use Zone | 1.5 metres on one road boundary and 3 metres on the other road boundary | Less than 1.5 metres on one road boundary and/or less than 3 metres on the other road boundary | |

Any application arising from non-compliance with this rule will not require written approvals and shall not be limited or publicly notified.

15.7.3.3 Minimum building setback from residential zones

| | Applicable to | Permitted | Restricted discretionary | Matters of discretion |
|----|--|-----------|--------------------------|--|
| a. | All buildings within sites which share a boundary with a residential zone. | 3 metres | Less than 3 metres | a. Minimum separation from the internal boundary with a residential zone– 15.8.3.3 |

Any application arising from non-compliance with this rule shall not be publicly notified.

15.7.3.4 Sunlight and outlook at boundary with a residential zone

| | Permitted | Restricted discretionary | Matters of discretion |
|----|--|--|---|
| a. | Where an internal boundary adjoins a residential zone, no part of any building shall project beyond a building envelope contained by a recession plane measured from any point 2.3 metres above the internal boundary in accordance with the diagrams in Appendix 15.10.9. | Non-compliance with permitted standard | a. Sunlight and outlook at boundary with a residential zone– 15.8.3.4 |

Where sites are located within a Flood Management Area, recession plane breaches created by the need to raise floor levels will not require written approvals and shall not be limited or publicly notified.

Any application arising from non-compliance with this rule shall not be publicly notified.

15.7.3.5 Outdoor storage areas

| | Permitted | Restricted discretionary | Matters of discretion |
|----|--|--|-------------------------------------|
| a. | Any outdoor storage area shall be screened by 1.8 metre high fencing or landscaping from any adjoining road or adjoining site. | Non-compliance with permitted standard | a. Outdoor storage areas – 15.8.3.5 |

Any application arising from non-compliance with this rule will not require written approvals and shall not be limited or publicly notified.

15.7.3.6 Landscaping and trees

| Permitted | Restricted discretionary | Matters of discretion |
|--|--|-------------------------------------|
| <p>a. The area adjoining the road frontage of all sites shall be landscaped in accordance with the following standards:</p> <ul style="list-style-type: none"> i. Minimum width - 1.5 metres ii. Minimum density of tree planting - 1 tree for every 10 metres of road frontage or part thereof, evenly spaced. <p>b. On sites adjoining a residential zone, trees shall be planted adjacent to the shared boundary at a ratio of at least 1 tree for every 10 metres of the boundary or part thereof, with the trees evenly spaced along that boundary.</p> <p>c. 1 tree shall be planted for every 5 car parking spaces within any car parking area and along any pedestrian routes.</p> <p>d. All landscaping / trees required for these rules shall be in accordance with the provisions in Appendix 16.6.1.</p> <p>Clause (a) shall not apply to emergency service facilities</p> | Non-compliance with permitted standard | a. Landscaping and trees – 15.8.3.6 |

Note: Stormwater facilities that support multiple values such water quality treatment, biodiversity enhancement and landscape amenity, should be incorporated into landscaped areas, where practicable, to achieve effective stormwater management in an integrated manner.

Any application arising from non-compliance with clauses a and c of this rule will not require written approvals and shall not be publicly or limited notified.

15.7.3.7 Water supply for fire fighting

| | Permitted | Restricted discretionary | Matters of discretion |
|----|---|--|--------------------------|
| a. | Sufficient water supply and access to water supplies for fire fighting to all buildings via Council's urban fully reticulated water supply system in accordance with the New Zealand Fire | Non-compliance with permitted standard | a. Water supply for fire |

| | Permitted | Restricted discretionary | Matters of discretion |
|--|--|---------------------------------|------------------------------|
| | Service Fire Fighting Water Supplies Code of Practice (SNZ PAS: 4509:2008) | | fighting – 15.8.3.8 |

Any application arising from this rule will not require the written approval of any entity except the New Zealand Fire Service and shall not be publicly notified. Limited notification, if required, shall only be to the New Zealand Fire Service.

15.7.3.8 Minimum building setback from railway corridor

| | Applicable to | Permitted | Restricted discretionary | Matters of discretion |
|----|---|--|--|---|
| a. | Buildings, balconies and decks on sites adjacent to or abutting railway line. | 4 metres from the rail corridor boundary | Less than 4 metres from the rail corridor boundary | a. Minimum building setback from the railway corridor - 15.8.3.10 |

Any application arising from this rule will not require the written approval of any entity except KiwiRail and shall not be publicly notified. Limited notification, if required, shall only be to KiwiRail.

15.8 Matters of discretion

When considering applications for restricted discretionary activities, the Council's power to decline consent, or to grant a consent and impose conditions, is restricted to the matters over which discretion is restricted in the relevant rule and as set out for that matter below. For the Commercial Banks Peninsula Zone, where specified, the Council shall also have regard to Design Guidelines for Lyttelton (Appendix 15.10.6) and Akaroa (Appendix 15.10.5).

15.8.1.1 Urban design

- a. The extent to which the development:
 - i. Recognises and reinforces the centre's role, context, and character, including any natural, heritage or cultural assets;
 - ii. Promotes active engagement with, and contributes to the vibrancy and attractiveness of, any adjacent streets, lanes or public spaces;
 - iii. Takes account of nearby buildings in respect of the exterior design, architectural form, scale and detailing of the building;
 - iv. Provides a human scale and minimises building bulk while having regard to the functional requirements of the activity;
 - v. Is designed to incorporate Crime Prevention Through Environmental Design (CPTED) principles, including encouraging surveillance, effective lighting, management of public areas and boundary demarcation;
 - vi. Incorporates landscaping or other means to provide for increased amenity, shade, and weather protection;
 - vii. Provides safe, legible, and efficient access for all transport users;
 - viii. Where relevant, has regard to the actions of the Suburban Centre Master Plan to support their recovery, long term growth and a high level of amenity.

15.8.2 Matters of discretion for non-compliance with activity specific standards

15.8.2.1 Maximum tenancy size

- a. The extent to which the scale of the activity:
 - i. affects recovery of the Central City and its function as the principal Centre;
 - ii. supports the intended role of the Centre having regard to the Centres Hierarchy (Refer to 15.1.2.1 Policy – Role of centres);

15.8.2.2 Activity at ground floor level

- a. The operational and functional requirements of the activity and the existing nature of activities and built form on and around the site.
- b. The visual impact of any activity upon the street façade of a building and streetscene.
- c. Any potential for residential activity to restrict the ability of existing or future commercial activities to operate or establish without undue constraint.
- d. Any beneficial effects of the activity in providing for natural surveillance, and its contribution to the night-time economy.

15.8.2.3 Residential activity

- a. In relation to minimum unit size, whether:
 - i. The floorspace available and the internal layout represents a viable residential unit that would support the amenity of current and future occupants;
 - ii. Other on-site factors compensate for a reduction in unit sizes e.g. communal facilities;
 - iii. The balance of unit mix and unit sizes within the overall development is such that a minor reduction in the area of a small percentage of the overall units may be warranted;
 - iv. The units are to be a part of a development delivered by a social housing provider and have been designed to meet any specific needs of future social housing tenants and/or atypical housing needs.
- b. In relation to the amount of storage and waste management spaces, whether:
 - i. The amount of space to store rubbish and recycling, whether communal, outdoors or indoors is adequate;
 - ii. The volume of space provided for personal storage is adequate.
- c. In relation to the configuration of storage and waste management space, whether:
 - i. The location of rubbish and recycling space for residents is convenient;
 - ii. The lack of screening of any outdoor service space will impact on the visual amenity within the site and of any adjoining site, activity, or the street scene;
 - iii. The size and flexibility of the residential unit layout provides other indoor storage options where an indoor storage space is not provided for each unit;
 - iv. The alternative storage areas provided on the site are adequate, accessible and convenient, where indoor storage space is not provided for each residential unit.
- d. In relation to the amount of outdoor living space, whether:
 - i. There is any alternative provision of publicly available space on, or in close proximity to the site to meet the needs of occupants now and in the future;
 - ii. The reduction in outdoor living space is proportional to the size of the residential unit and the demands of the likely number of occupants now and in the future;

- iii. The reduction in outdoor living space or the lack of its access to sunlight is compensated for by alternative space within buildings with access to ample sunlight and fresh air.
- e. In relation to the location and configuration of outdoor living space:
 - i. Whether the allocation between private and communal outdoor living spaces within the site is adequate and appropriately located to meet the current and future needs of occupants of the site;
 - ii. Where the communal outdoor/indoor spaces are not contiguous on a large site, the ability of the spaces to meet the needs of occupants and provide a high level of residential amenity;
 - iii. Whether the reduction in outdoor living space will result in additional loss of mature on-site vegetation and/or spaciousness of the area.
- f. For sensitive activities in Lyttelton:
 - i. The potential for reverse sensitivity effects on port activities located at Lyttelton Port;
 - ii. Whether any methods to reduce the potential for reverse sensitivity effects on the port operator, other than acoustic insulation, have been incorporated into the design of the proposal;
 - iii. Whether any resultant outdoor living could create an increased potential for a complaint against port noise thus causing a potential reverse sensitivity effect on port activities.

15.8.2.4 Centre vitality and amenity

- a. The extent to which the scale, character, form and location of the activity:
 - i. Contributes to the vitality of the centre, particularly along Key Pedestrian Frontages;
 - ii. Supports the intended role of the centre the development is proposed in, while not eroding the role of the Central City and District Centres in the centres hierarchy (Refer to 15.1.2.1 Policy – Role of centres);
 - iii. Impacts upon the diversity of activities within the centre;
 - iv. Promotes the efficient use of land within the centre to achieve a compact urban form;
 - v. Reflects the functional requirements of the activity.

15.8.2.5 Nuisance

- a. Whether the scale, character and intensity of an activity is compatible with the amenity values of the centre and adjoining properties in terms of noise, traffic generation, odour, operating hours and lighting.

15.8.2.6 Ancillary office and retail activity

- a. The extent to which the activity and its scale is consistent with the function of the zone.

- b. The effect of the development on the capacity to accommodate future demand for large format retail activities in the Commercial Retail Park Zone.
- c. The extent to which the activity is ancillary to the primary use of a site.
- d. The extent to which the site that the activity is proposed on relates to another site that the activity is ancillary to.
- e. The extent to which the activity contributes to the agglomeration of other non-industrial activities that may discourage or displace large format retail activities in the Commercial Retail Park Zone.
- f. The extent to which further retail and office activity supports the function of the Central City, District Centres and Neighbourhood Centres as the focus for these uses and the community.
- g. The visual effect of the extent of areas of glazing facing the street particularly at ground level.

15.8.3 Matters of discretion for built form standards

15.8.3.1 Maximum building height

- a. The extent to which an increase in height of the development:
 - i. Is visually mitigated through the design and appearance of the building, and the quality and scale of any landscaping and tree planting proposed;
 - ii. May allow better use of the site and the efficient use of land in the centre;
 - iii. Enables the long term protection of significant trees or natural features on the balance of the site through more intensive development;
 - iv. Improves the legibility of a centre in the context of the wider area;
 - v. Contributes to variety in the scale of buildings in a centre, and creates landmarks on corner sites;
 - vi. Reflects functional requirements of the activity;
 - vii. Results in adverse effects on adjoining residential zones or on the character, quality and use of public open space;
 - viii. Contributes to the visual dominance of the building when viewed from the surrounding area, having regard to the anticipated scale and form of buildings in the surrounding environment.

15.8.3.2 Minimum building setback from road boundaries/ street scene

- a. The extent to which the setback of the building from the street and the design of the building facades:
 - i. Provides for continuity of facades along the street frontage;
 - ii. Provides visual interest appropriate to the context and character of the site and surrounds;

- iii. Incorporates architectural variation into the façade and building form to provide interest and to break up the bulk of a building;
- iv. Provides for main entrances, openings and display windows onto the street, and maintains clear and visible visual and physical connections between the interior of a building and public spaces;
- v. Provides for functional and quality space for public amenity and accessibility, such as for outdoor dining, and contributes to the functional width of a public footpath, without compromising the overall character of the street frontage and its continuity;
- b. The extent to which a setback of the building from the street results in the visual dominance of vehicles through the use of space for car parking, vehicle manoeuvring or loading.
- c. The extent to which functional requirements and/or the existing form, scale and design of buildings on the site necessitates a non-compliance.

15.8.3.3 Minimum separation from the internal boundary with a residential zone

- a. The extent to which building intrusion into the setback:
 - i. Allows for better utilisation and outcomes for the site, for example, the protection of significant trees or significant environmental features on the site;
 - ii. Impacts on the outdoor living spaces and main living areas of residential buildings, and/or activities undertaken within the space affected;
 - iii. Impacts on the privacy for an adjoining site;
 - iv. Is mitigated by the extent and quality of any landscaping proposed.

15.8.3.4 Sunlight and outlook at boundary with a residential zone

- a. The extent to which building intrusion into a recession plane:
 - i. Allows for better utilisation and outcomes for the site, for example, the protection of significant trees or significant environmental features on the site;
 - ii. Overshadows and impacts on the outdoor living spaces and main living areas of residential buildings, and/or activities undertaken within the space affected, while having regard to the time of year that over shadowing is expected to occur;
 - iii. Impacts on the privacy of an adjoining site;
 - iv. Is mitigated by the extent and quality of any landscaping proposed;
 - v. is necessary in order to avoid, remedy or mitigate adverse effects on the building resulting from a natural hazard including inundation or flooding;
- b. The extent to which shading by buildings impacts on the use and amenity of London Street in Lyttelton or other public space.

15.8.3.5 Outdoor storage areas

- a. The extent to which:
 - i. the quality and form of fencing, landscaping or other screening minimises the visual effects of outdoor storage as viewed from the street or an adjoining property;
 - ii. the materials or goods stored within the setback have an adverse visual effect.

15.8.3.6 Landscaping and trees

- a. The extent to which the proposed landscaping and tree planting:
 - i. achieves a high level of on-site amenity while minimising the visual effects of activities and buildings on the surroundings;
 - ii. supports the growth of vegetation and its protection through the provision of space, or other methods e.g. barriers;
 - iii. continues to recognise Ngāi Tahu/manawhenua values through the use of indigenous species in riparian areas, where appropriate, that supports the establishment of ecological corridors;
- b. The extent to which the non-compliance is mitigated through the design, scale and type of landscaping proposed including the species used;
- c. The appropriateness and design of landscaping having regard to the potential adverse effects on safety for pedestrians and vehicles.

15.8.3.7 Site coverage

- a. The extent to which a greater site coverage:
 - i. provides adequate area for site access, manoeuvring, stormwater management and other activities;
 - ii. affects the amenity of adjoining sites or public spaces due to the visual dominance and/or scale of development;
 - iii. is mitigated through the provision of landscaping/screening;
 - iv. impacts on the ability to manage stormwater on the site where connection to a catchment based stormwater treatment system is not available.

15.8.3.8 Water supply for fire fighting

- a. Whether sufficient fire fighting water supply is available to ensure the health and safety of the community, including neighbouring properties.

15.8.3.9 Access to the Commercial Office Zone (Wrights Road)

- a. Whether any conflict may be created by vehicles queuing across the vehicle crossing.
- b. Whether there may be potential confusion between vehicles turning at the crossing or the intersection.
- c. The effect on safety for all road users of the proposed road access points to the Commercial Office Zone (Wrights Road).
- d. Whether the speed and volume of vehicles on the road will exacerbate the adverse effects of access on the safety of users of all transport modes.
- e. Whether the geometry of the frontage road and intersections will mitigate the adverse effects of the access.
- f. The present traffic controls along the road corridor where vehicular access is proposed.
- g. Any cumulative effects when considered in the context of existing access points serving other activities in the vicinity.
- h. The proposed traffic mitigation measures such as medians, no right turn or left turn signs, or traffic calming measures.

15.8.3.10 Minimum building setback from the railway corridor

- a. Whether the reduced setback from the rail corridor will enable buildings to be maintained without requiring access above, over, or on the rail corridor.

15.8.3.11 Outline development plan for land between Huxley Street and King Street

- a. Whether there may be potential confusion between vehicles turning at the crossing or the intersection.
- b. The effect on safety for all road users of the proposed road access points.
- c. Whether the geometry of the frontage road and intersections will mitigate the adverse effects of the access.
- d. The present traffic controls along the road corridor where vehicular access is proposed.
- e. Any cumulative effects when considered in the context of existing access points serving other activities in the vicinity.
- f. The proposed traffic mitigation measures such as medians, no right turn or left turn signs, or traffic calming measures.
- g. Whether residential amenity is maintained on the frontage with King Street through the provision of landscaping and setback of buildings.
- h. The provision made for trees and planting to mitigate any effects.

15.8.3.12 Drive-through services

- a. The extent to which the activity and development is consistent with the following criteria:
 - i. Whether the development:
 - 1. considers the local context to identify the grain, scale and character of the surrounding development and determined the appropriateness of either consistency or divergence from that character.
 - 2. retains and incorporates on-site protected heritage assets and, where relevant, existing character buildings and structures, the landscape qualities of the site and surrounds, sites of cultural significance to Ngāi Tahu/ Manawhenua, springs and waterways, and existing trees and mature vegetation.
 - ii. Whether the functional requirements of the activity necessitates a different design outcome while contributing to a high quality urban environment.
 - iii. Whether the development relates to the street, by:
 - 1. Orientating the principal façade of the building and its main pedestrian access to the street;
 - 2. Providing a high level of glazing across the principal facade and orientating active areas of buildings, towards the street and other publicly accessible spaces.
 - 3. Providing the opportunity for open space to connect with the street.
 - 4. Avoiding the visual dominance of car parking when viewed from the street by means including but not limited to car park position and orientation, and landscape design.
 - 5. Orientating corner buildings to each street frontage and enabling additional building height to give prominence to the corner while having regard to the functional requirements of the activity, the street type, adjacent land uses and level of pedestrian activity.
 - iv. Whether the development ensures the safety, security and comfort of people using the site and centre by providing connectivity, where beneficial, for safe movement and passive surveillance.
 - v. Whether the development provides for safe, legible, efficient access for all transport users and site servicing, by:
 - 1. Locating and designing the provision of storage, servicing and vehicle parking areas to minimise visual impacts on the street, public areas or neighbouring residential uses, having regard to the functional requirements of the activity, the street type, and adjacent development and land uses.
 - 2. Providing for legible vehicle movement to the site and links to key connections external to the site.
 - 3. Providing for car parking, where required, that is designed, located and configured to benefit from natural surveillance, facilitate shared use and create flexible space.

- 4. Siting buildings, and locating pedestrian access points and through routes to integrate with pedestrian and cycling networks and desire lines, including access to and from public transport infrastructure.
- vi. The extent to which the character, form and location of the activity will contribute to the vitality of the centre where located within a Key Pedestrian Frontage.
- vii. Where adjoining a residential zone, whether the scale, character and intensity of an activity is compatible with the amenity values of the centre and adjoining residential properties in terms of noise, traffic generation, odour, and lighting.

15.8.3.13 Transport effects at Commercial Retail Park Zone (Langdons Road)

- a. The extent to which the location of vehicular access points, the design of the transport network (including road alignment, intersection design and connections with the wider network) and the associated vehicle movements (including the type and volume of vehicles) may individually or cumulatively impact on the amenity of the adjoining residential area and the safety and efficiency of the transport network.

15.8.3.14 Access off Otara Street at Commercial Core Zone (Fendalton)

- a. The extent to which the use of sympathetic design and landscaping treatment integrate the proposed vehicle access into the surrounding environment.
- b. The extent to which the location of the proposed vehicular access and the associated vehicle movements (including the type and volume of vehicles) may individually or cumulatively impact on the safety and efficiency of the immediately adjacent transport network.

15.9 Rules – Other methods

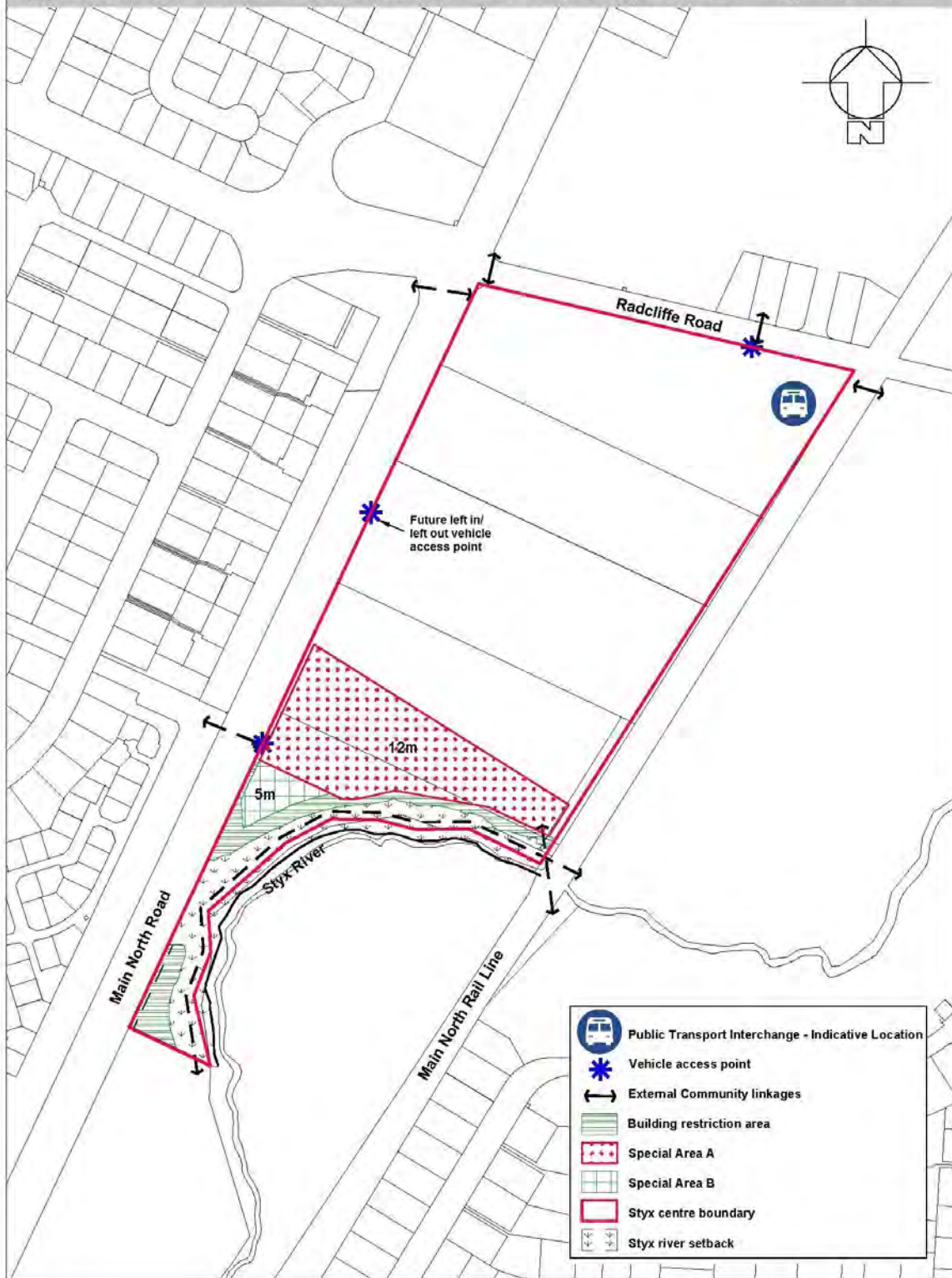
15.9.1 Non-regulatory methods

- 15.9.1.1 Planning studies to investigate issues and opportunities in Key Activity Centres and initiate appropriate mechanisms over time to address these.
- 15.9.1.2 Undertake regular monitoring of District and Neighbourhood Centres including surveys to determine whether a centre is performing as anticipated.
- 15.9.1.3 Apply a case management approach to the rebuild of centres, facilitating discussions with landowners and developers.
- 15.9.1.4 Apply a consistent approach to the assessment of applications with additional guidance to aid the applicant and Council.
- 15.9.1.5 Require development contributions to provide for network infrastructure and community infrastructure maintenance and improvements to service growth in centres.

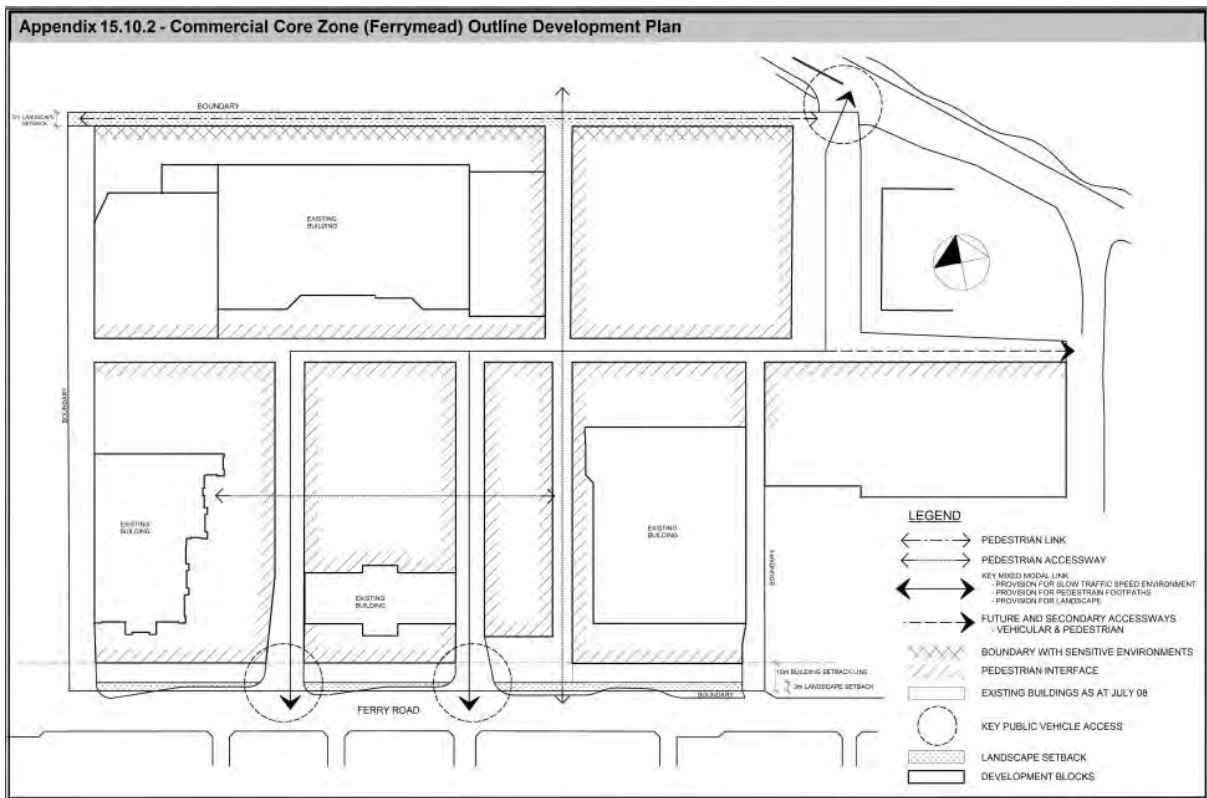
15.10 Appendices

15.10.1 Commercial Core Zone (Belfast/Northwood) Outline Development Plan

Appendix 15.10.1 - Commercial Core Zone (Belfast Northwood) Outline Development Plan



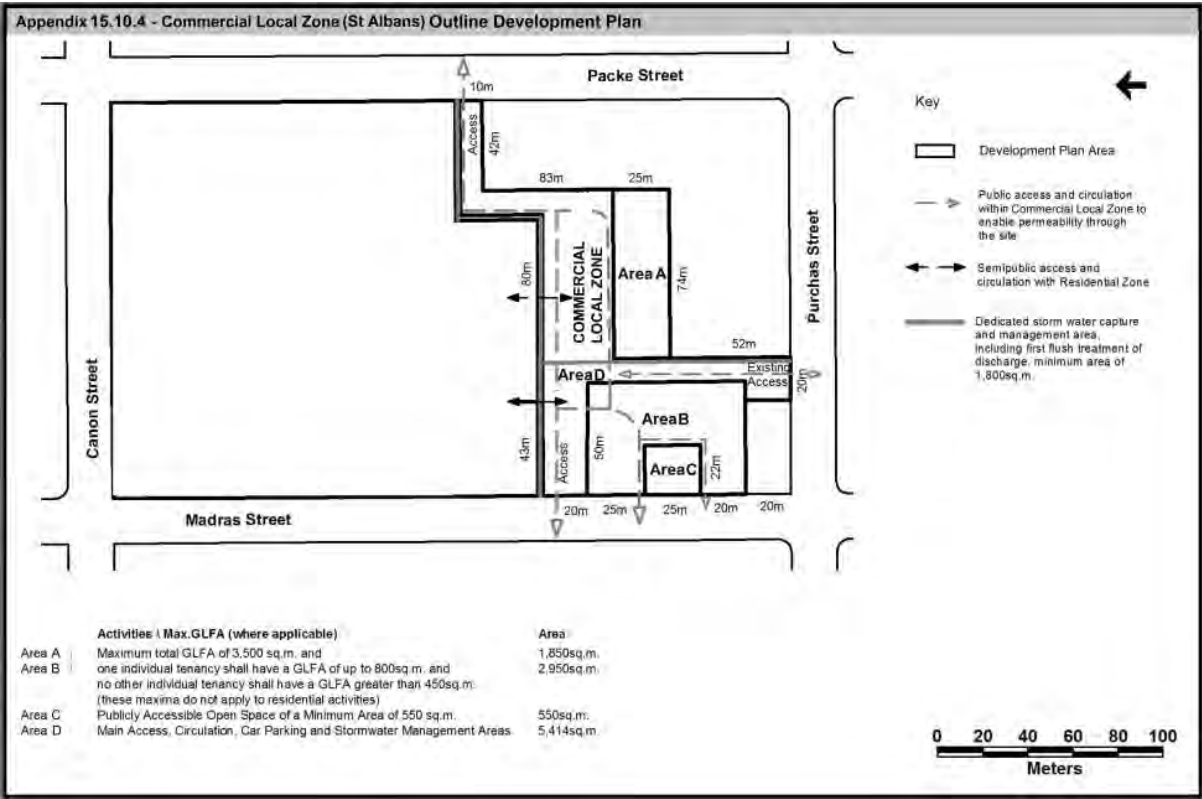
15.10.2 Commercial Core Zone (Ferryroad) Outline Development Plan



15.10.3 Commercial Core Zone (North Halswell) Outline Development Plan

DEFERRED

15.10.4 Commercial Local Zone (St Albans) Outline Development Plan



15.10.5 Design guidelines – Akaroa Commercial Banks Peninsula Zone

a. Introduction

- i. The illustrations used in the guidelines are provided to assist in understanding the points expressed in the text. These are not all existing buildings but are stylised designs. These guidelines have been prepared to help you if you are thinking of building in the Commercial Banks Peninsula zone at Akaroa. They are intended to help you achieve the building you want, while at the same time ensuring that new buildings fit in with the town's surviving historic buildings and maintaining or enhancing the town's present character.



- ii. Figure 1: Typical Akaroa streetscape
- iii. You will find in this document a brief discussion of Akaroa's architectural history, and more importantly, a description of its architecture and value as a well preserved small scale historic town with a range of architectural styles. The historical and architectural importance of the town has been recognised by the local community, Heritage New Zealand Pouhere Taonga and the Council. The guidelines outline the key principles which the Council will take into account in considering any consent applications.
- iv. This document will elaborate on those principles, which can, in essence, be summarised as follows:
 1. New development and additions to existing structures should:
 - A Recognise and respect the unique historic character of Akaroa.
 - B Relate well to surrounding buildings and the general environment.
 - C Avoid dominating neighbouring buildings.
 - D Respect important views from public places.

b. Why guidelines?

- i. Akaroa has a distinctive visual character, based on its physical setting, its buildings and its open spaces and gardens. A large part of the centre of Akaroa has been recognised by Heritage New Zealand Pouhere Taonga and registered as a Historic Area. The Council has similarly recognised that this special character is worth protecting by including in its

District Plan, provisions, which allow for consideration of the effects of proposed new buildings and alterations to existing buildings.

- ii. The Council's aim, through these guidelines, is to ensure that the special historical character of Akaroa is maintained, as development of the town proceeds. In endeavouring to meet that objective, the other main goals are to provide property owners and developers with design and appearance guidance and to encourage early discussion of proposed building plans with the Council.
- iii. The primary concern of these guidelines is to protect, for cultural and aesthetic reasons, the attractive appearance of the town after more than 150 years of growth and change. Adherence to these guidelines also promises economic advantage for the town. Akaroa's appealing appearance and atmosphere help make it a desirable place to live, and an attractive place to visit. The town's architectural and historical heritage contributes greatly to its appeal as a holiday destination. By helping to protect the intrinsic characteristics of the town, the guidelines will assist in strengthening the town's major economic base and potentially enhance the value of your property.
- iv. New buildings, or significant alterations to existing buildings in the Commercial Banks Peninsula Zone are the main concern of these guidelines. However, many of the principles and specific guidelines could also be applied to the town's advantage in the residential areas which surround the Commercial Banks Peninsula Zone.

c. The Planning Framework

- i. The Council can consider the design and appearance of proposed work in Commercial Banks Peninsula Zone through the resource consent process. Any building work in the Commercial Banks Peninsula Zone should comply with the standards of the District Plan and have regard to these design guidelines.
- ii. The relevant section of the District Plan is Chapter 15 for the Commercial Banks Peninsula Zone.
- iii. These guidelines set out issues which the Council will take into account when assessing a resource consent application required for design and appearance reasons. The guidelines are intended to help applicants who require resource consents to undertake building work in the Commercial Banks Peninsula Zone understand how the Council will evaluate the design and appearance aspects of proposed work.
- iv. The Commercial Banks Peninsula Zone lies within the Historic Area registered by Heritage New Zealand Pouhere Taonga. This area has been recognised nationally as having a high percentage of original historic buildings which are of aesthetic and architectural importance in their own right, and form an inter-related group of historic places. As such the area is a vital part of the historical and cultural heritage of New Zealand. Approval from the Heritage New Zealand Pouhere Taonga is needed for work on any building within the Historic Area, or on any building elsewhere in the town which has been registered by the Trust.
- v. In considering the design and appearance aspects of proposed building work in the Commercial Banks Peninsula Zone, the Council may take advice from Heritage New Zealand Pouhere Taonga or any qualified expert. Individuals who need resource consent for building work in these areas are urged to study these guidelines and to discuss their plans with the District Council, the Akaroa Design and Appearance Advisory Committee and Heritage New Zealand Pouhere Taonga before formally applying for resource

consent for the work. Early consultation can often facilitate subsequent consent processes, resulting in reduced time delays and costs.

d. Akaroa's architectural history


- i. Akaroa has a distinctive architectural quality that stems, in part, from the high number of colonial buildings that have been retained to this day. Akaroa is one of New Zealand's most charming and romantic towns, although its origins as a French settlement are not strongly reflected in much of its architecture today. The earliest buildings of the French had steeply pitched roofs, small dormers, casement windows divided into many panes, louvered shutters and symmetrical facades. As early as the mid 1850s, Akaroa's buildings were no longer markedly different from other New Zealand buildings. A great number were cottages with reasonably large dormers, verandas and lean-to's. Almost all were built of horizontal weatherboards with steep roofs initially of shingles, then of corrugated iron. These were typical New Zealand colonial buildings.
- ii. The one and a half storey, gable ended cottage with veranda, lean-to and dormers is often idealised as the archetypal Akaroa building. Though these cottages are still abundant, and valued, the town's architectural traditions are much richer and more varied.
- iii. Later building designs in the town also followed general New Zealand trends, with horizontal weatherboard and corrugated iron the predominant building materials. Thus, nineteenth century churches are variants of colonial wooden Gothic, while Italianate was favoured for public and commercial buildings. Many commercial premises were two-storied and differed from residences only in being somewhat larger, and in being built-up to the street line. All were still relatively small buildings and almost all were built of "timber and tin". This uniformity in styles and materials for residences and public and commercial buildings, and little variation in building size, have been characteristic of Akaroa's architecture since the nineteenth century.
- iv. Figure 2: Examples of early colonial cottages



- v. In the late twentieth century there was a new development in Akaroa's architectural history. A demand emerged for multi-unit, privately owned apartments. These were up to three storeys high, built up to or close to the street line, and often of masonry construction. These buildings marked a significant departure from the single family houses and cottages, standing in individual sections, which were previously characteristic


of most of the town. In retrospect many of these structures, individually or collectively, have not been successful in maintaining the intimate, mostly small scale of the town and the use of complementary building materials.

- vi. Figure 3: Townhouse block demonstrating overly repetitive elements. The buildings to the right display a pleasing variety and interest.



- vii. Akaroa's diverse range of buildings of different sizes, shapes, styles, set-backs, roof forms and materials mean there is a very large architectural vocabulary on which architects can draw for new building design, without introducing styles, or details that would appear out of place. It is important that new buildings and extensions reflect existing architectural themes and styles.
- e. Akaroa's setting and urban form
- i. Preserving and enhancing what is appealing about Akaroa requires careful consideration of more than the design of individual buildings. The spaces between matter too. Gardens and trees are generously dispersed throughout the town and large open spaces separate different built-up areas. Building has mostly been concentrated on the foreshore and up three small valleys, with the intervening spurs remaining open or bush-covered. The close integration between the natural and urban worlds in Akaroa also results from the town's position facing onto an extensive harbour, and being ringed by grand hills. Applicants are encouraged to consider the impact of their design or building extension on the existing views of water and hills from the town and of the integration of the built and the natural environment.
 - ii. The town's development, and the proximity of commercial premises and residences give the town the relaxed, convivial atmosphere of a village. The maintenance of public and retail activities at street level is important to sustaining the town's vitality and is protected in certain areas along Beach Road between Rue Jolie and Bruce Terrace. The maintenance of open spaces and of private gardens is also important to maintaining the town's atmosphere.
- f. Diversity and innovation
- i. New designs will generally be acceptable if their proportions fit in well with nearby older buildings and maintain the scale of existing streetscapes. New buildings of contemporary design, built using up-to-date materials and building technologies can be added to Akaroa, provided they avoid or mitigate any adverse visual effects through careful use of scale, density, bulk, exterior cladding, external detailing and through their site location and setback.
 - ii. Successful approaches are:

1. Compatible design: new buildings, or new work on old buildings may vary the design but maintain the proportions, scale, materials, textures and colours of the original.
 2. New design: work of completely contemporary design which uses modern materials and building technologies, but shows respect for the character of existing old buildings in the area. Care must be taken that the historic character of the town is maintained when new designs are introduced.
- iii. Figure 4: Modern buildings incorporating key architectural themes such as steeply pitched gabled roofs, verandas and vertically oriented windows.



- iv. While nineteenth and early twentieth century buildings largely set the character of Akaroa, new development should generally reflect, rather than exactly replicate, these historic styles. Sympathetic design, whereby certain characteristics of historic buildings are incorporated into new buildings, is encouraged. Contemporary design, if carefully conceived to fit with the town's character, is often preferable to replica buildings.
- v. Figure 5: New residence demonstrating site specific sympathetic small scale forms and details, and vertical windows.




g. Building on specific sites

- i. Each individual site has different buildings adjoining it, and sits in a different relationship to the wider landscape. What is suitable for one particular site may be quite unsuitable on another site. Corner sites need particular care, since they form a visual focal point. In some situations larger buildings on corner sites will be desirable to define

streetscapes, on other corner sites, it may be desirable to avoid overpowering historic buildings nearby.

- ii. Figure 6: Corner Treatment- both buildings strongly define the corner yet include smaller scale forms that the pedestrian can relate to.



- iii. The size and scale of new buildings in relation to their neighbours are as important as the materials or architectural style of the new building.
- iv. The use of materials and architectural style of any development may add or detract from the overall proposal, its visual impact on the streetscape and historic character of the town.


h. Key concepts

i. Streetscape, rhythm and scale

1. The goal is to maintain appealing streetscapes, characterised by sequences of buildings which are in scale and exhibit a pleasing modulation. Streetscape refers to the ways in which buildings form, together with gardens and trees, attractive combinations of mass and colour. Buildings are in harmony when, while not identical, they share similar elements and are of a compatible size and form. When a rhythm is discernible in a sequence of buildings there are no abrupt transitions, in size, form or architectural detail, from one building to the next.
2. It may be appropriate for a contemporary building to sit beside a traditional weatherboard one provided there is some relationship to the rhythm and scale of windows, doors, roof pitch and other design elements.
3. Figure 7: Height and rhythm- a pleasing relationship between height and rhythm is evident.



4. The goal is to maintain appealing streetscapes, characterised by sequences of buildings which are in scale and exhibit a pleasing modulation. Streetscape refers to the ways in which buildings form, together with gardens and trees, attractive combinations of mass and colour. Buildings are in harmony when, while not identical, they share similar elements and are of compatible size and form. When a rhythm is discernible in a sequence of buildings there are no abrupt transitions, in size, form or architectural detail, from one building to the next.
5. It may be appropriate for a contemporary building to sit beside a traditional weatherboard one provided there is some relationship to the rhythm and scale of windows, doors, roof pitch and other design elements.
6. Figure 8: Scale- an out of scale building which dominates adjacent buildings by size, bulk and height.



7. Larger, bulkier buildings can reflect the smaller scale of surrounding buildings by repetition of design elements such as gables, steps in the plan of the building, the use of different roof shapes, or dividing the building into visually separate units by using different treatments or colours for cladding.
8. Generally, designers of new buildings are asked to look at the existing historic buildings in the vicinity of the site, not to imitate them, but to consider whether the new building is sensitive to the surroundings in which it is to be placed.

ii. Replica buildings

1. Replica buildings, in the context of these guidelines, means an exact copy of the size, proportions, and architectural details of an older building. While it is generally undesirable to have new buildings replicate the exact design of historic buildings, design elements of older buildings can be used to achieve an overall visual harmony. Replica buildings can devalue the authentic historic character of Akaroa.

2. Attempts at 'replication' with inaccurate detailing, inappropriate materials and distorted proportions can become a caricature of the original building style.
- iii. Additions and alterations to historic buildings
1. The character of Akaroa depends to a large extent on the survival of its many historic buildings. The preservation of these surviving buildings is important in maintaining its overall character. The demolition of historic buildings has had detrimental effects on the character of the town. The retention of the remaining older buildings will generally be to the town's advantage.
 2. Registration by Heritage New Zealand Pouhere Taonga, or listing by the District Council in its District Plan, are indications that particular historic buildings should be preserved and maintained for future generations.
 3. Adaptive re-use is recommended. New developments on sites occupied by older buildings should use the historic structures whenever possible by building around or adding to them in a sympathetic way.
 4. Key principles to bear in mind when adding to an historic building are:
 - i. Alterations should be the minimum necessary.
 - ii. They should not detract from the heritage value of the place and/or building.
 - iii. They should be compatible with the original form and fabric of the building, but should be able to be read as new work, although this need not be obvious particularly for minor additions.
 - iv. They should be of a quality that does not detract from the heritage values of the place.
 5. Ideally changes should also be reversible, to allow future generations to return the buildings to their original forms. When work is being done on historic buildings, previous inappropriate alterations should be reversed and unsympathetic additions removed whenever possible. Heritage New Zealand Pouhere Taonga can provide advice on these matters.
 6. Figure 9: Sensitive alteration to an historic building.



7. In the example to the right similar roof forms and window details have been used.
8. When work on an historic building is being undertaken the Conservation Guidelines published by Heritage New Zealand Pouhere Taonga should be consulted. Where major work is envisaged, an architect who has experience in conserving or adapting older buildings should be engaged.
9. Both the Akaroa Civic Trust and Heritage New Zealand Pouhere Taonga are available to advise owners of historic buildings who are considering major repairs or alterations to their buildings.

i. Specific guidelines

i. Roof forms

1. On Akaroa's older buildings, roofs are generally of relatively steep pitch, with gable ends. Hipped roofs are evident within the Commercial Banks Peninsula Zone. More recent buildings in the town exhibit a great variety of roof forms, including hip roofs, roofs of shallow pitch, and flat, or mono-pitch, roofs. While there is a variety of existing roof forms, those which are steeply pitched (i.e. 25 degrees and steeper) maintain an attractive streetscape and achieve a pleasing relationship with adjacent and nearby buildings and are to be encouraged.
2. Figure 10: Roof shapes and forms




Villa Gable and Verandah



Verandah and simple gable with roof domers



Two Storey Hipped Roof domers



Two Storey Gable with Lean-to at rear



Multiple Gable Ends Roofs

ii. Cladding, texture and roofing materials

1. Historically, weatherboard has predominated in Akaroa. Roofs have been mostly corrugated iron with door, and window frames of wood. Brick and other forms of masonry construction are unusual in Akaroa. Consequently, the use of traditional vernacular materials, such as weatherboard cladding, and corrugated iron roofing is encouraged in Akaroa. Some recent examples have not worked well because they lack detail and texture. An example of a modern application which reflects the character of the adjoining buildings, and has been successful, can be seen on the additions to the Akaroa museum.
2. To harmonise contemporary with traditional buildings, extensive, blank masonry walls, lacking in texture, should be avoided where masonry walls are necessary. Careful detailing and placement of wall openings, sensitive selection of colours or judicious planting can be useful in reducing adverse visual impacts to a limited degree.

iii. Windows

1. Attention should be paid to the sizes, symmetry and proportions of window openings and their placement, or grouping, in relation to neighbouring buildings. In the Commercial Banks Peninsula Zone any departure from the vertical orientation of windows of historic buildings is not encouraged. Timber windows are preferable to aluminium but if aluminium windows are used, they should be faced with timber.
2. Figure 11: Window orientation- the illustration on the right demonstrates appropriate vertical orientation and facings and has pleasing symmetry.

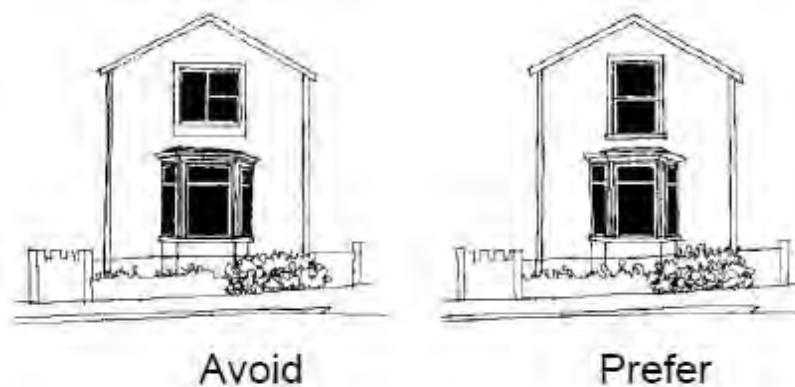


Figure 12: Window shapes and types



Dormer in a roof



Modern blend of windows
- all simple shapes

iv. Colours

1. There is no reason, when choosing colours for the walls, facings and roofs of new buildings, or when repainting older buildings, not to use today's much wider palette of colours than the palette available in earlier years, provided the new colours are in accordance with the historic character of the town and its streetscapes. Simple combinations of discreet individual colours are particularly preferable in areas where there are a large number of older buildings, however, the colour of new structures should not visually dominate heritage buildings or the streetscape. Owners of historic buildings are encouraged to consider using heritage colours and information about these is available from major paint manufacturers and retailers. In the Commercial Banks Peninsula Zone the preference is for painted or coloured surfaces. Corporate colour schemes and large corporate logos are not appropriate in the Akaroa Historic Area.

v. Verandas

1. The only sequence of nearly continuous shop verandas over footpaths in Akaroa is found along Beach Road. On Rue Lavaud occasional shop verandas contribute to the variety and modulation of the streetscape. Where new buildings are being erected in either of these precincts, maintenance of the sequence along Beach Road, and of the pattern of occasional verandas along Rue Lavaud, should be the goal.
2. Figure 13: Akaroa street verandas

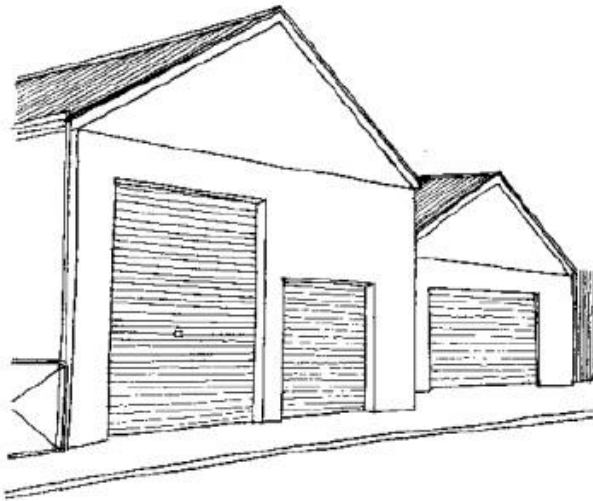


vi. Setback and fences

1. Akaroa's charm and historic character depend, in part, on gardens and trees remaining key elements in Akaroa's streetscapes. Setbacks will help ensure plantings continue to be a major element in most residential streetscapes. Only in existing commercial areas of the town, where setbacks are already small or non-existent, is it desirable to maintain the sense of a fully built-up townscape.
2. Having some buildings hard up against the street, even in predominantly residential areas, gives the town's streetscapes attractive variety.
3. To be able to look into and enjoy gardens along the street has long been the character of the settlement. Tall fences break this pattern, therefore low fences are encouraged. If taller fences are required, then they should be of a picket type so that the garden aspect is presented to the street.

vii. Parking and garages

1. Garages should have a minimal visual impact on the historic character and amenity of the streetscape. They should be located further back from the road boundary than the main building and the repetitious sequences of multiple garage doors should be avoided. Within the Akaroa Historic Area, garages facing the street are required to be sited behind dwellings.
2. Figure 14: Garages on street front - these buildings detract from the streetscape.

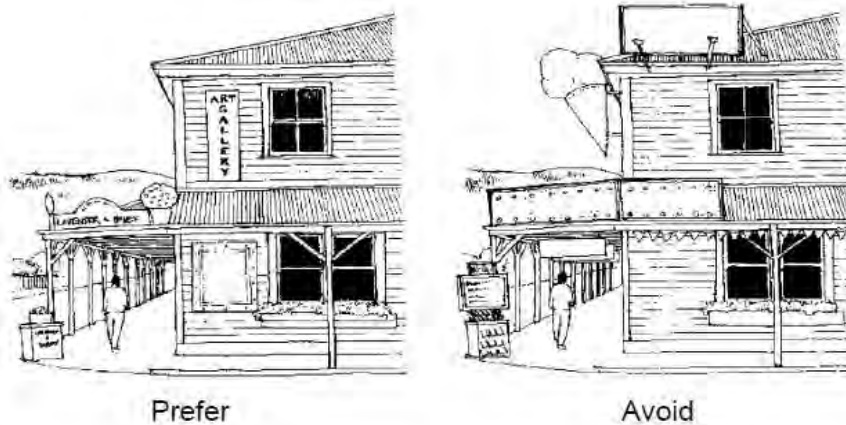


3. Car parking, especially with larger developments, should be concealed behind the main buildings, with minimal access points. Where this is not practical or possible, attention should be given to screening parking areas from view from adjoining streets.
4. Figure 15: Car parking visually softened by location behind buildings and screen planting



viii. Signs

1. Rules in the District Plan govern the size and placement of signs. Besides conforming with these rules, new signs will help preserve the character of Akaroa if they are simple, not excessively large and do not obscure interesting architectural details of buildings. Signs incorporating simple backgrounds, borders and text are preferable to complex graphics, particularly photomontage based signage and large-scale advertising hoardings. The proliferation of signs which are obtrusive because of their size, colour or placement, could undermine the pleasing character of Akaroa. Neon, moving, illuminated or brightly lit signs will generally detract from the historic character of Akaroa and are discouraged.
2. Figure 16: Signage



3. In this illustration the signs on the right detract from the form of the building and create a sense of visual clutter.

ix. Site work

1. The District Plan controls the heights of buildings in Akaroa, but again a building, which meets the requirements of the Plan, may not be satisfactory in its design, or impact on townscapes.

15.10.6 Design guidelines – Lyttelton Commercial Banks Peninsula Zone

a. Introduction

- i. Lyttelton town centre (as defined by the Commercial Banks Peninsula Zone) is the focal point of the town, providing retail and commercial facilities and the opportunity for community exchange and interaction. The town centre has a distinct character, with a clear change in nature between it and the residential and port zones. Lyttelton has been described as quirky and creative, with a mix of old and new development, but overall, the buildings create a sense of place because, although they are all different, they are unified by their similarity in scale, form and relationship to the street.
- ii. The town centre was significantly damaged in the 2011 Canterbury earthquakes, with the loss of many of the buildings that provided the heritage values and identity of the commercial heart. Despite the loss of buildings much of the physical framework for a vital and vibrant town centre remains in place.

b. Purpose

- i. The purpose of these guidelines is to identify the physical framework and explain the principles of designing new buildings and spaces, or additions to existing buildings, to uphold and strengthen the enduring character of the town centre. These are the key principles to consider in designing any new development in accordance with the rules in order to achieve the objectives and policies contained in the District Plan. The intention of the guidelines is not to stifle flair or creativity, but by paying attention to and incorporating the aspects of Lyttelton town centre that make it special, the development can support, rather than diminish, its character and identity.

c. How the design guidelines work

- i. The District Plan requires that the design of all new developments and external alterations to existing buildings within the Commercial Banks Peninsula Zone in Lyttelton is assessed through the resource consent process. All development proposals will be assessed against the principles in these guidelines, as applicable.

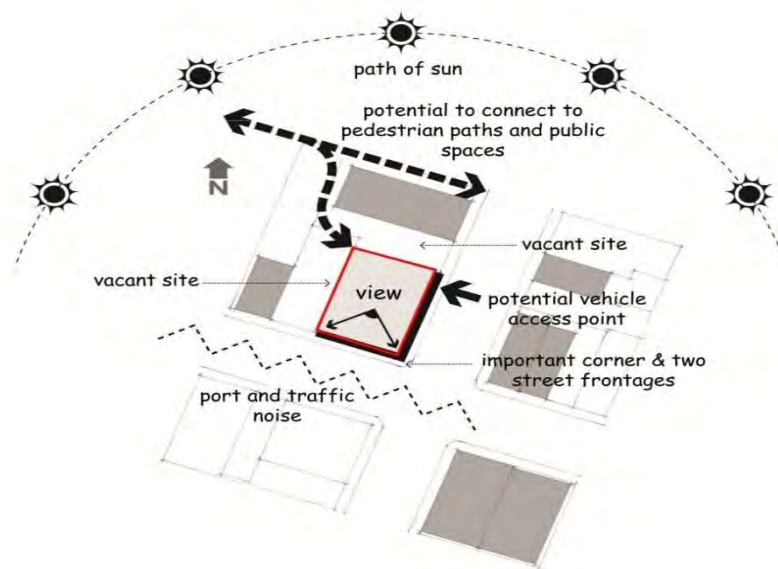


d. Principle 1: Reflect the context

- i. Lyttelton has a special character due to its sloping topography, portside location, layout of streets and lots, and eclectic mix of buildings. The area also has a special significance

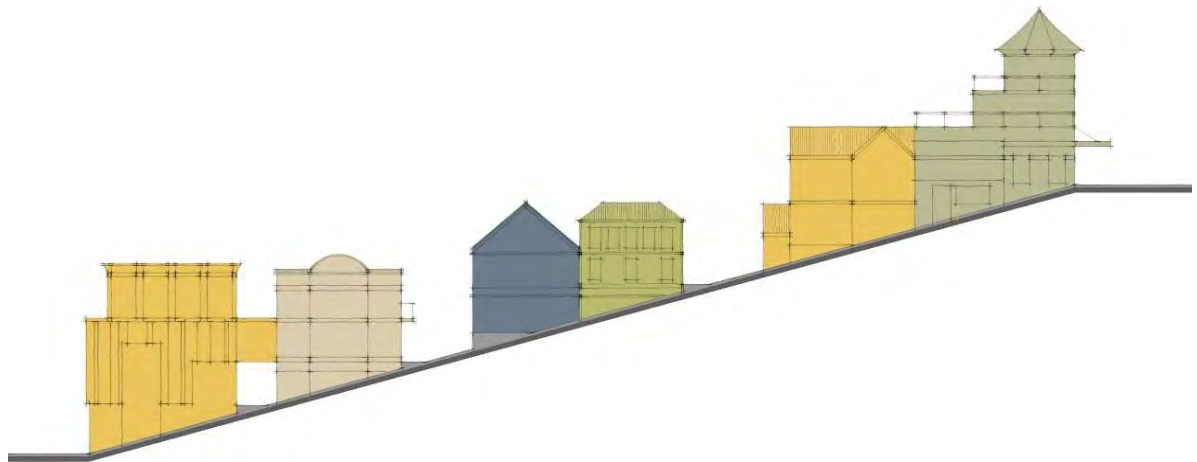
to Ngāi Tahu due to their historic and contemporary occupation of the area and use of Whakaraupo / Lyttelton Harbour.

- ii. The four primary streets (London, Oxford and Canterbury Streets and Norwich Quay) have different characteristics, but are all important in defining and reinforcing the formality of the town centre layout. The land in the middle of the block without street frontage, and the area around Donald Street, lend themselves to more informal designs.
- iii. A thorough evaluation of the development site's context and the site itself prior to the design process, including an understanding of the colonial and Ngāi Tahu cultural heritage, will help identify the influences on and attributes of the site and its surroundings.
- iv. Cultural heritage is an expression of the ways of living developed by a community and passed on from generation to generation and includes built and natural environment and artefacts, including customs, practices, places, objects, artistic expressions and values.
- v. Figure 1: A simple context analysis identifying influences on the development site.



- vi. Reflecting the context means:
 1. Considering how the development builds on and contributes to Lyttelton's cultural heritage in respect to the built and natural environment.
 2. Recognising the site topography, particularly building to suit and take advantage of sloping ground.
 3. Recognising that the streets and spaces within the town centre have differing character attributes. On Norwich Quay designs will need to take account of traffic and port noise.
 4. Taking advantage of the views to the south and sunny aspect to the north.
 5. Incorporating mid-block pedestrian lanes and outdoor spaces at the rear of sites.
 6. Taking primary design references from the town centre character attributes rather than the surrounding residential buildings or the port.

7. Figure 2: Addressing the slope, views and existing building form



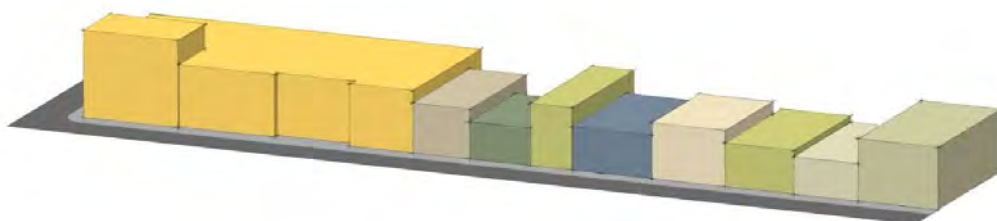
- e. The scale of a building is the product of its height and size as well as the design details. While the town centre buildings vary considerably in height and size they are all compatible in terms of scale. The width of lots has played a large part in establishing the existing scale of development.
 - i. To keep in scale means:
 1. Maintaining the generally low built form up to 3 storeys, but considering options for higher feature elements.
 2. Figure 3: Keeping in scale, through a combination of height, form, development gain and detailing



3. Considering the scale of neighbouring buildings and the overall scale of the street in which the building is to be located. London Street has an enclosed, intimate scale. Norwich Quay is a wider street, single sided for the majority of its length, with an open outlook to the port and beyond. As such taller buildings would be more appropriate in this streetscape than in London Street.
4. If building next to a character building, ensuring that its visual presence is not dominated or diminished by the new building or addition.
5. If building a single storey building, ensuring that the building height is sufficiently high to maintain a similar scale of building on the street frontage to those buildings adjacent and the streetscape as a whole.
6. Breaking a large building into modules so that it reads as smaller joined buildings rather than one monolithic one. As a rule of thumb, modules of 4m to 12m in width

on London Street and up to 20 metres elsewhere will reflect the historic subdivision pattern.

7. Figure 4: Creating vertical and horizontal modulation in a large development block



8. Designing the building with both horizontal and vertical divisions (articulation), particularly on elevations facing the street or adjacent to high use pedestrian lanes and spaces. Identifying each storey is important.

f. Principle 3: Respect the street pattern and building form

- i. The grid pattern of wide straight streets is defined by building frontages along the street, which enclose the street space. The building forms are solid, rectilinear and positioned square to the street.
- ii. Respecting the street pattern and building form means:
 1. Building right up to the street edge, particularly on London Street, Norwich Quay and the western side of Oxford Street, and across the whole of the street frontage, (except where access is required from Norwich Quay).
 2. Figure 5: Reinforcing the corner aspect and increasing way-finding for visitors to the town centre



3. If building on a corner site, reinforcing the corner and supporting the street form with a taller building of a minimum of two storeys in height.

4. Restricting irregular forms and shapes to feature elements or to internal block locations away from the primary street frontages.
5. Keeping the building façade generally up to, but not beyond, the street boundary, except for verandas and small feature elements.
6. Using flat, symmetrically pitched, or hipped rooflines or parapets where buildings face the street.
7. Where there is an un-built frontage on Oxford Street or Canterbury Street, consider defining the street edge with a low wall.

g. Principle 4: Address the street

- i. Buildings in Lyttelton address the street. The building frontages are interesting and encourage activity, creating a lively atmosphere. Good visibility from buildings to the street and publicly accessible areas allows for casual surveillance. Addressing the street means:
 1. Providing windows on all street elevations or elevations adjacent to pedestrian lanes and public spaces. On Canterbury and Oxford Streets windows will also be needed at lower ground level.
 2. Providing highly legible pedestrian entrances accessed directly from the street.
 3. On corner sites, wrapping the building around the corner and providing a high level of architectural detail particularly in respect to entrances and windows, and the quality of façade materials.
 4. Incorporating generous shop windows on the ground floor along London Street.
 5. Avoiding building designs and layouts which create hidden, potentially unsafe alcoves and areas.
 6. Ensuring universal access (access for all people), with particular attention being paid to sites with sloping frontages.
 7. Where required, providing verandas that are in keeping with or complement adjacent verandas in respect to design, width and continuity.
 8. Figure 6: Creating a street frontage with a high level of visual interest, including ground floor windows and entrances to the street



h. Principle 5: Incorporate variety and pay attention to detail

- i. Lyttelton had a wide variety of buildings of different ages and styles which, as a collection, created an eclectic, vibrant townscape. Although diminished, this variety, and particularly the level of detail within the building facades, remains. There is the

opportunity for creative design and to incorporate features and details which are characteristic of Lyttelton, or a contemporary take on them. Incorporating variety and paying attention to detail means:

1. Distinguishing any new building from its neighbours and, if a large building, incorporating variety within the building design.
2. Avoiding being exactly the same height as the neighbouring building.
3. Avoiding repetition of the same design module along the street frontage, typically no more than a 12 metre run.
4. Figure 7: Creating interest and variety along the street frontage



- ii. Creating depth to the building surface through the utilisation of, for example, recessed windows and doorways, protruding window and door surrounds, textured cladding and applied decorative features.
- iii. Providing variation in building materials and colours. Avoid large expanses of the same material, colour or pattern.
- iv. Picking up on historical references and traditional features such as angled corners, high parapets with a curvilinear top, corner towers, volcanic stone walls or mural.
- v. Orientating windows vertically to reinforce the fine grain of the town centre.
- vi. Creating interest and contrast where building additions are proposed, through the choice of materials and detailing.
- vii. Integrating signage, where needed, within the design of the building to ensure that it does not visually dominate or detract from the architectural form and quality of the building.
- viii. Figure 8: Integrated signage within the building form and design features



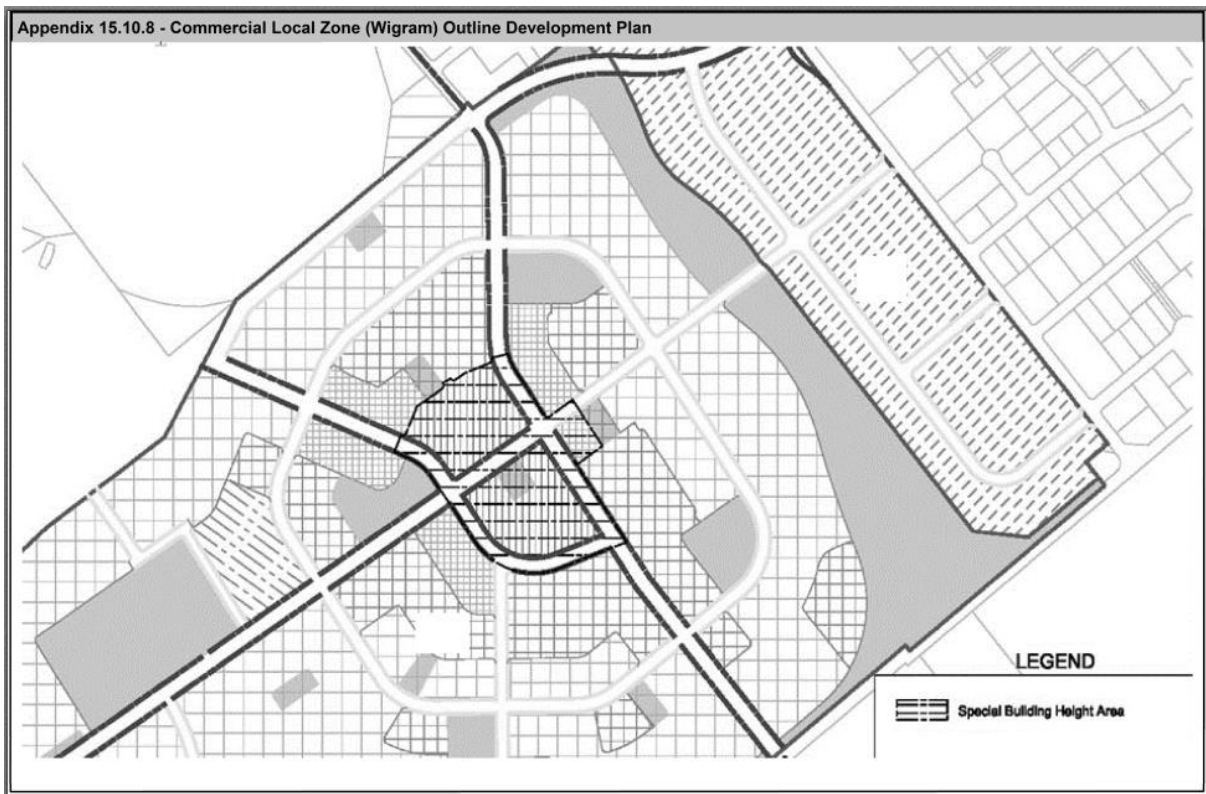
i. Principle 6: Promote sustainable building initiatives

- i. Lyttelton town centre has the opportunity to incorporate designs, technologies and systems that promote more sustainable practice from concept design, through to the construction, use and maintenance of buildings and spaces, which means:
 1. Using design and construction methods that minimise waste to landfill and cleanfill, and the implementation of environmental management systems to ensure other impacts are managed throughout the construction process.
 2. Incorporating design and technologies that conserve energy and water, promote renewable energy, encourage recycling, achieve a high level of thermal comfort and support natural ventilation and natural light penetration.
 3. Selecting materials that are durable, low maintenance, non-toxic and where possible, that have independent environmental certification and are from local and renewable sources.
 4. Providing facilities that encourage walking, cycling and the use of public transport, including high quality pedestrian access, showers, change facilities, storage and bicycle racks for staff and visitors.
 5. Designing for outdoor comfort by creating pleasant micro-climates and inviting, sheltered, sunny, spaces such as courtyards or balconies using verandas, planting or screens to help moderate temperature and wind.
 6. Improving ecology and stormwater management on the site through the provision of rain gardens, landscaping, pot plants or living roofs and walls.

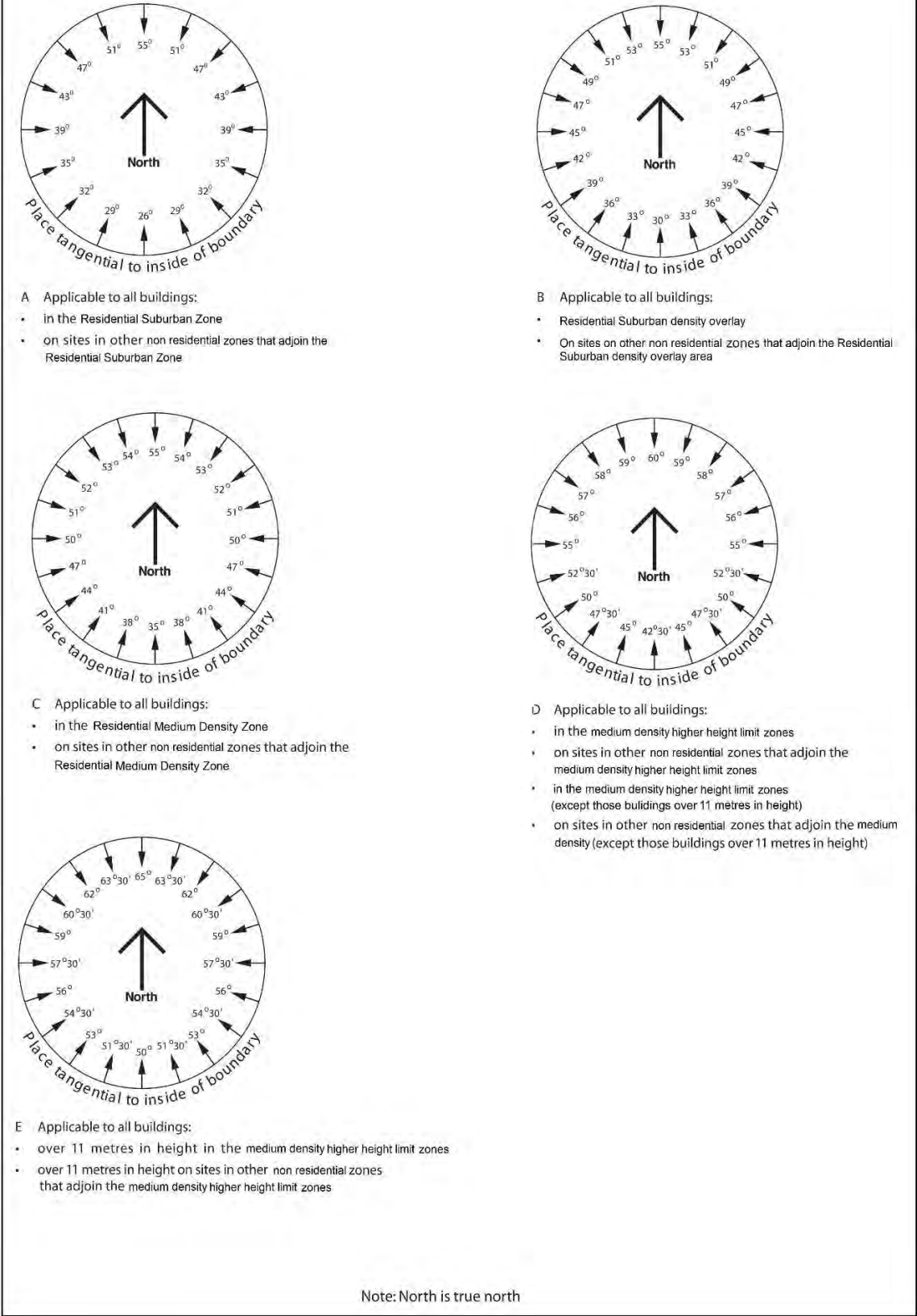
15.10.7 Lyttelton Master Plan Overlay

DEFERRED

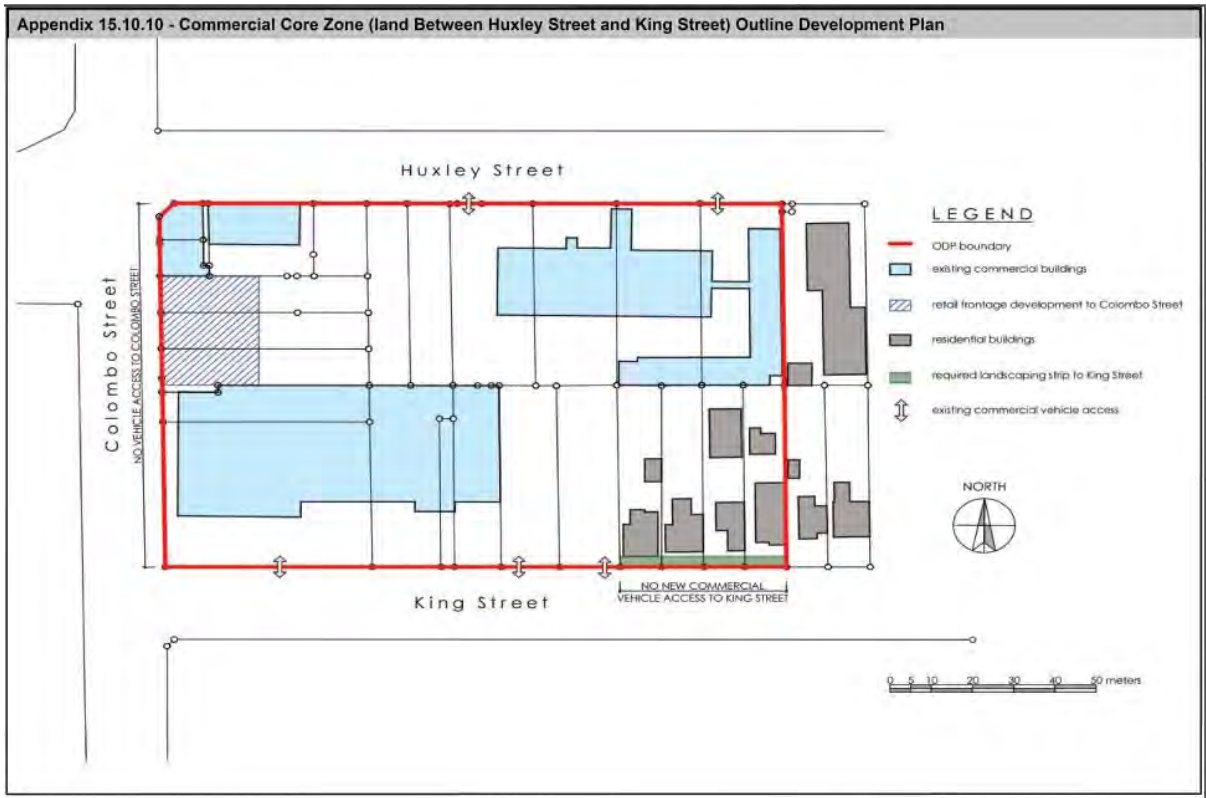
15.10.8 Commercial Local Zone (Wigram) Outline Development Plan



15.10.9 Recession plane diagrams



15.10.10 Commercial Core Zone (land between Huxley Street and King Street) Outline Development Plan



Chapter 16 Industrial (part)

16.1 Objectives and policies

16.1.1 Objective - Recovery and growth

- a. The recovery and economic growth of the district's industry is supported and strengthened in existing and new greenfield industrial zones.

16.1.1.1 Policy - Sufficient land supply

- a. Maintain a sufficient supply of industrial zoned land to meet future demand up to 2028, having regard to the requirements of different industries, and to avoid the need for industrial activities to locate in non-industrial zones.

16.1.1.2 Policy - Enable the development of industrial areas to support recovery

- a. Encourage the redevelopment of existing industrial zones for industrial activities, particularly in areas that have lost industry and associated employment opportunities due to the earthquakes.

16.1.1.3 Policy - Range of industrial zones

- a. Recognise and provide for industrial zones with different functions that cater for a range of industrial and other compatible activities depending on their needs and effects as follows:
 - i. Industrial General Zone
 - A. Recognise and provide for industrial and other compatible activities that can operate in close proximity to more sensitive zones due to the nature and limited effects of activities including noise, odour, and traffic, providing a buffer between residential areas and the Industrial Heavy Zone.
 - ii. Industrial Heavy Zone
 - A. Recognise and provide for a full range of industrial and other compatible activities that generate potentially significant effects, including relatively high levels of noise, odour, heavy traffic movements, and the presence of significant amounts of hazardous substances, necessitating separation from more sensitive activities.
 - iii. Industrial Park Zone
 - A. Recognise and provide for industrial activities in the high technology sector and other industries in a high amenity environment dominated by open space and landscaping, and that generate higher volumes of traffic than other industries while having negligible effects in terms of noise, odour or the use and storage of hazardous substances.

16.1.1.4 Policy - Activities in industrial zones

- a. Maintain and support the function of industrial zones while, subject to Clauses (b) and (c), providing for limited non-industrial activities that:
 - i. are ancillary in scale (subject to Clause (d)) and on the same site as a permitted or consented activity;
 - ii. are not appropriate in more sensitive environments due to their potential noise, odour or other environmental effects;
 - iii. comprise yard based or trade suppliers in the Industrial General Zone;
 - iv. provide an emergency service and/or provide for community activities;
 - v. support the needs of workers and businesses in the zone including food and beverages, commercial services, and the care of children;
 - vi. meet the convenience needs of residents, workers and businesses in the Industrial General Zone (Waterloo Park) in a local centre;
 - vii. are rural activities associated with the irrigation of food processing wastewater in the identified area of the Industrial Heavy Zone (South West Hornby) (Appendix 16.6.8) that is integral to the ongoing operation of an established industrial activity.
- b. Avoid any activity in industrial zones with the potential to hinder or constrain the establishment or ongoing operation or development of industrial activities and strategic infrastructure. This includes but is not limited to avoiding:
 - i. sensitive activities located within the 50 dBA Ldn noise contour line, the Lyttelton Port Influences Overlay Area and in proximity to the National Grid;
 - ii. discretionary or non-complying activities in close proximity to bulk fuel storage facilities unless a quantitative risk assessment establishes that the proposed activity in its location meets risk acceptability criteria appropriate to the applicable land use.
- c. Avoid the use of industrial zones for non-industrial activities that could adversely affect the strategic role of the Central City, District Centres and Neighbourhood Centres as focal points for commercial, community, residential, and other activities.
- d. Provide for ancillary activities, recognising their role in supporting industry, while being incidental in scale and function to a principal activity on the same site, and not inconsistent with Clauses (b) and (c).

Note for Clause (b)(ii): As at June 2015, bulk fuel storage facilities in industrial zones are limited to the LPG and oil depots in Chapmans Road, Woolston.

The quantitative risk assessment referred to under (b)(ii) shall consider the vulnerability of activities to hazardous events from a bulk fuel storage facility, such as fires and vapour cloud explosions, and the ability of the proposed activity to enact timely and effective emergency action and evacuation. This will require consideration of factors including:

- i. Site and building occupancy, and the ability to easily evacuate;
- ii. Building type and siting; and

- iii. The effects of structures and landscaping on the propagation of vapour cloud explosions.

The identification of appropriate risk acceptability criteria and guidance on preparing a quantitative risk assessment shall refer to guidance in the Planning NSW Hazardous Industry Planning Advisory Papers No. 3 and 4 Risk Criteria for Land Use Safety Planning, or similar guidance suitable to the context of the site and activity that the risk assessment is for. Early consultation with the companies responsible for the LPG and oil depots is encouraged for any proposed activity within 300 metres of the depots, as the companies will be able to assist with the identification of appropriate risk acceptability criteria and the extent to which a quantitative risk assessment is necessary.

16.1.1.5 Policy - Office development

- a. Avoid office development in industrial areas other than where it is:
 - i. ancillary to a permitted or consented activity on the same site (subject to 16.1.1.4 (d));
 - ii. a secondary component to a high technology industrial activity located in the Industrial Park Zone that supports the function of the zone for primarily industrial activities.

16.1.2 Objective– Brownfield redevelopment

- a. The recovery and economic growth of the District is provided for by enabling redevelopment, including mixed-use development, of appropriate brownfield sites while not compromising the function of the wider industrial area for primarily industrial activities.

Note: 16.1.2 Objective - Brownfield development and 16.1.2.1 Policy - Brownfield site identification and 16.1.2.2 Policy - Brownfield redevelopment are the only objective and policies in the Industrial Chapter to be considered for any proposal for residential or mixed use development of a brownfield site.

16.1.2.1 Policy - Brownfield site identification

- a. Unless a site is identified by a ‘brownfield’ overlay on the planning maps, a brownfield site shall meet the following criteria:
 - i. The land is abandoned or underutilised industrial land, or no longer required by a requiring authority for a designated purpose; and
 - ii. The redevelopment of the brownfield site will not adversely affect the supply of land to meet anticipated needs of industrial activities to 2028, including industrial activities with specific locational requirements; and
 - iii. The brownfield site is in a location that is not surrounded by industrial activities and/or will not erode the anticipated outcomes, including the function and amenity levels, of those parts of the zone not subject to brownfield redevelopment.

16.1.2.2 Policy - Brownfield redevelopment

- a. To support the redevelopment of brownfield sites for residential or mixed use activities including a limited quantum of commercial activity.
- b. Brownfield regeneration proposals shall ensure that:
 - i. Any residential or mixed use development will not give rise to reverse sensitivity effects on existing industrial activities, or other effects that may hinder or constrain the establishment or ongoing operation or development of industrial activities and strategic infrastructure.
 - ii. The safety and efficiency of the current and future transport system is not significantly adversely affected.
 - iii. An appropriate level of residential amenity can be achieved on the site.
 - iv. The site enhances connectivity to public transport routes, commercial and community services, and open space where appropriate.
 - v. Any contaminated land is managed in accordance with national and regional standards.
 - vi. The redevelopment maintains the strategic role of commercial centres as the focal points for commercial and other activities, and the efficient and effective use of land and/or community and transport infrastructure investment in centres.
 - vii. The environmental and cultural values of waterways within or adjoining the site are recognised and provided for in any redevelopment.

16.1.3 Objective – Effects of industrial activities

- a. Adverse effects of industrial activities and development on the environment are managed to support the anticipated outcome for the zone while recognising that sites adjoining an industrial zone will not have the same level of amenity anticipated by the Plan as other areas with the same zoning.
- b. The cultural values of Ngāi Tahu/ manawhenua are recognised, protected and enhanced through the use of indigenous species in landscaping and tree planting, a multi-value approach to stormwater management in greenfield areas, low impact design, and the protection and enhancement of wāhi tapu and wāhi taonga including waipuna.

16.1.3.1 Policy – Development in greenfield areas

- a. To manage effects at the interface between greenfield areas and arterial roads, rural and residential areas with setbacks and landscaping.
- b. Manage the development of greenfield areas in a manner aligned with the delivery of infrastructure, including upgrades to networks, to avoid adverse effects on networks serving these areas.

- c. Development shall recognise and support Ngāi Tahu cultural values through low impact urban design, the protection of sites of significance to Ngāi Tahu including wāhi tapu and wāhi taonga, waterways, springs, wetlands, and sites of indigenous vegetation where practicable.
- d. Enable the ongoing use of land in the Industrial Heavy Zone (South West Hornby), (identified on Appendix 16.6.8) for rural activities and the associated irrigation of food processing wastewater at South West Hornby as an integral component of the adjoining industrial activity.

16.1.3.2 Policy – Managing effects on the environment

- a. The effects of development and activities in industrial zones, including reverse sensitivity effects on existing industrial activities as well as, visual, traffic, noise, glare and other effects, are managed through the location of uses, controls on bulk and form, landscaping and screening, particularly at the interface with arterial roads fulfilling a gateway function, and rural and residential areas, while recognising the functional needs of the activity.
- b. Effects of industrial activities are managed in a way that the level of residential amenity (including health, safety, and privacy of residents) adjoining an industrial zone is not adversely affected while recognising that it may be of a lower level than other residential areas.
- c. Development and activities are managed to avoid adverse effects on strategic infrastructure within or in proximity to industrial zones.
- d. The quantity of wastewater discharged in areas over unconfined or semi-confined aquifers is restricted to minimise any risk of contamination.
- e. The cultural values of Ngāi Tahu/manawhenua are recognised and supported through the protection of wāhi tapu and wāhi taonga, including waipuna, from the adverse effects of development, through the use of low impact design, use of indigenous species appropriate to the local environment, and stormwater management.
- f. Development in the Industrial Park Zone is designed and laid out to promote a safe environment and reflects principles of Crime Prevention through Environmental Design (CPTED).

16.1.3.3 Policy - Managing stormwater

- a. Ensure that stormwater is managed in a way that:
 - i. mitigates the adverse effects of flooding;
 - ii. improves water quality in a manner which is consistent with maintaining environmental and public health.
- b. Encourage methods that achieve:
 - i. a multi-value approach, using swales, wetlands, infiltration and retention basins, having regard to the location and environmental constraints;
 - ii. integration with the wider network, reflecting a catchment based approach.

16.2 Rules - Industrial General Zone

16.2.1 How to use the rules

- a. The rules that apply to activities in the Industrial General Zone are contained in:
 - i. The activity status tables (including activity specific standards) in Rule 16.2.2; and
 - ii. Built form standards in 16.2.3.
- b. Area specific rules also apply to activities within the Industrial General Zone in the following areas:
 - i. Waterloo Park (as identified in Appendix 16.6.2) - Rule 16.2.4;
 - ii. Portlink Industrial Park (as identified in Appendix 16.6.3) - Rule 16.2.5;
 - iii. Musgroves (as identified in Appendix 16.6.4) - Rule 16.2.6;
 - iv. *North Belfast (as identified in Appendix 16.6.5) - Rule 16.2.7; DEFERRED*
 - v. Stanleys Road (as identified in Appendix 16.6.9) – Rule 16.2.8;
 - vi. Trents Road (as identified in Appendix 16.6.6) - Rule 16.2.9.
 - vii. South West Hornby (as identified in Appendix 16.6.8) – Rule 16.2.10
- c. The activity status tables and standards in the following chapters also apply to activities in all areas of the Industrial General Zone (where relevant):
 - 5** Natural Hazards;
 - 6** General Rules and Procedures;
 - 7** Transport;
 - 8** Subdivision, Development and Earthworks;
 - 9** Heritage and Natural Environment;
 - 11** Utilities, Energy and Infrastructure; and
 - 12** Hazardous Substances and Contaminated Land.
- d. Where the word 'facility' is used in the rules e.g. public transport facility, it shall also include the use of a site/building for the activity that the facility provides for, unless expressly stated otherwise.

Similarly, where the word/ phrase defined includes the word 'activity' or 'activities', the definition includes the land and/or buildings for that activity unless expressly stated otherwise in the activity status tables.

16.2.2 Activity status tables – Industrial General Zone

16.2.2.1 Permitted activities

In the Industrial General Zone the activities listed below are permitted activities if they comply with any activity specific standards set out in this table and the built form standards in Rule 16.2.3. Note, the built form standards do not apply to an activity that does not involve any development.

Activities may also be controlled, restricted discretionary, discretionary, non-complying or prohibited, as specified in Rules 16.2.2.2, 16.2.2.3, 16.2.2.4, 16.2.2.5 and 16.2.2.6.

The activities listed below include any associated landscaping, access, parking, loading, waste management and other hard standing areas.

| Activity | | Activity specific standards |
|-----------|---|---|
| P1 | Any new building or addition to a building for any permitted activity listed in P2 to P21 below. | Nil |
| P2 | Industrial activity | |
| P3 | Warehousing and distribution activities | |
| P4 | High technology industrial activity | |
| P5 | Service industry | |
| P6 | Trade and industry training facility | |
| P7 | Ancillary retail activity | Any ancillary retail activity shall: <ul style="list-style-type: none"> a. occupy no more than 250m² or 25% of the gross floor area of all buildings on the same site, whichever is the lesser; and b. have visually transparent glazing on the ground floor elevation facing the street for a minimum of 20% of that elevation where goods are displayed for sale within the building and the retail activity fronts the street. c. be limited to the display and sale of goods produced, processed or stored on the site. |
| P8 | Retail activity on the Tannery site (between Cumnor Terrace and Tanner street), within the brownfield overlay on planning map 47. | <ul style="list-style-type: none"> a. The maximum gross floor area of retail activity shall be 2,278m². |

| | | |
|------------|---|---|
| P9 | Food and beverage outlet | Nil |
| P10 | Trade supplier | |
| P11 | Yard-based supplier | |
| P12 | Service station | |
| P13 | Second-hand goods outlet | |
| P14 | Ancillary office activity | <p>Any ancillary office activity shall:</p> <ul style="list-style-type: none"> a. occupy no more than 500m² or 30% of the gross floor area of all buildings on the same site, whichever is the lesser or for yard based activities, shall occupy no more than 250m² of floor area on the whole site; and b. have visually transparent glazing on the ground floor elevation facing the street for a minimum of 20% of that elevation where the office activity fronts the street. <p>Note: clause (a) shall not apply to land legally described as Lot 1 DP 2951, Lot 2 DP 2951, and Pt Sec 16 Lyttelton Town, where any office activity shall be ancillary to port activities.</p> |
| P15 | Public transport facility | Nil |
| P16 | Emergency service facilities | |
| P17 | Gymnasium | |
| P18 | <p>Pre-school</p> <ul style="list-style-type: none"> a. outside the air noise contour (50 dBA L_{dn}); b. in Lyttelton, outside the Lyttelton Port Influences Overlay Area as defined on the Planning maps; | <p>Any pre-school activity shall be:</p> <ul style="list-style-type: none"> a. located more than 100 metres from the boundary of an Industrial Heavy Zone; and b. any habitable space must be designed and constructed to achieve an external to internal noise reduction of not less than 25 dB $D_{tr, 2m, nTw} + C_{tr}$; and c. any bedroom or sleeping area must be designed and constructed to achieve an external to internal noise reduction of not less than 30 dB $D_{tr, 2m, nTw} + C_{tr}$. |
| P19 | Parking lots and parking buildings | Nil |
| P20 | Community corrections facility | |

| | | |
|------------|---|--|
| P21 | Activities P1 to P20 at 65 – 67 Racecourse Road (Refer to Appendix 16.6.12) | a. Development is to be in accordance with the outline development plan in Appendix 16.6.12. |
|------------|---|--|

16.2.2.2 Controlled activities

The activities listed below are controlled activities.

There are no controlled activities.

16.2.2.3 Restricted discretionary activities

The activities listed below are restricted discretionary activities.

Discretion to grant or decline consent and impose conditions is restricted to the matters of discretion set out in 16.5.1 and 16.5.2 for each standard, as set out in the following table.

| | Activity | The Council's discretion shall be limited to the following matters: |
|------------|---|---|
| RD1 | Activities P1-P21 listed in 16.2.2.1 and RD2 to RD4 that do not comply with one or more of the built form standards in Rule 16.2.3 unless otherwise specified. Refer to relevant built form standard for provisions regarding notification and written approval. | As relevant to the breached built form standard: a. Maximum height of buildings and fencing or screening structure – 16.5.1.1 b. Minimum building setback from road boundaries/ railway corridor – 16.5.1.3 c. Minimum building setback from the boundary with a residential zone, residential property – 16.5.1.4 d. Sunlight and outlook at boundary with a residential zone, residential property and road - 16.5.1.5 e. Outdoor storage of materials – 16.5.1.6 f. Landscaped areas – 16.5.1.7 g. Access to the Industrial General Zone (Deans Ave) – 16.5.1.8 h. Water supply for fire fighting – 16.5.1.9 |
| RD2 | Activity P18 in Rule 16.2.2.1 that does not comply with one or more of the activity specific standards in Rule 16.2.2.1. | a. Sensitive activities - 16.5.2.3 |

| | Activity | The Council's discretion shall be limited to the following matters: |
|------------|--|---|
| RD3 | Commercial services Any application for this activity will not require written approvals and shall not be limited or publicly notified. | a. Display of goods, show room and non-industrial activities - 16.5.2.1 |
| RD4 | Activities P7, P8 and P14, listed in Rule 16.2.2.1 that do not comply with one or more of the activity specific standards in Rule 16.2.2.1. Any application for this activity will not require written approvals and shall not be limited or publicly notified. | a. Display of goods, showroom and non-industrial activities --16.5.2.1 |
| RD5 | Activities P21 not complying with the outline development plan for the land at 65 – 67 Racecourse Road (refer to Appendix 16.6.12) | a. Outline Development Plan for land at 65 – 67 Racecourse Road – 16.5.1.10 |

16.2.2.4 Discretionary activities

The activities listed below are discretionary activities.

| | Activity |
|-----------|---|
| D1 | Any activity not provided for as a permitted, restricted discretionary, non-complying or prohibited activity. |
| D2 | Heavy industrial activity |

16.2.2.5 Non complying activities

The activities listed below are non-complying activities.

| | Activity |
|------------|---|
| NC1 | a. Sensitive activities <ul style="list-style-type: none"> i. within 12 metres of the centre line of a 220kV National Grid transmission line or within 12 metres of the foundation of an associated support structure. ii. within 10 metres of the centre line of a 66 kV electricity distribution line or within 10 metres of a foundation of an associated support structure. |

| | Activity |
|------------|---|
| | <p>iii. within 5 metres of the centre line of a 33 kV electricity distribution line or within 5 metres of a foundation of an associated support structure.</p> <p>b. Buildings on greenfield sites</p> <p>i. within 12 metres of the centre line of a 220kV National Grid transmission line or within 12 metres of the foundation of an associated support structure.</p> <p>ii. within 10 metres of the centre line of a 66 kV electricity distribution line or within 10 metres of a foundation of an associated support structure.</p> <p>iii. within 5 metres of the centre line of a 33 kV electricity distribution line or within 5 metres of a foundation of an associated support structure.</p> <p>c. Buildings, other than those in (b) above,</p> <p>i. within 12 metres of the foundation of a 220 kV National Grid transmission support structure.</p> <p>ii. within 10 metres of the foundation of a 66 kV electricity distribution support structure.</p> <p>iii. within 5 metres of the foundation of a 33 kV electricity distribution support structure.</p> <p>d. Fences within 5 metres of a National Grid transmission line support structure foundation or 5 metres of a 66 kV and 33 kV electricity distribution support structure foundation.</p> <p>Any application made in relation to this rule shall not be publicly notified or limited notified other than to Transpower New Zealand Limited and/or Orion New Zealand Limited or other electricity distribution network operator.</p> <p>Notes:</p> <p>i. The National Grid transmission lines and 66 kV and 33 kV electricity distribution lines are shown on the planning maps.</p> <p>ii. Vegetation to be planted around the National Grid or electricity distribution lines should be selected and/or managed to ensure that it will not result in that vegetation breaching the Electricity (Hazards from Trees) Regulations 2003.</p> <p>iii. The New Zealand Electrical Code of Practice for Electrical Safe Distances (NZECP 34:2001) contains restrictions on the location of structures and activities in relation to National Grid transmission lines and electricity distribution lines. Buildings and activity in the vicinity of National Grid transmission lines or electricity distribution lines must comply with the NZECP 34:2001.</p> |
| NC2 | Sensitive activity within the air noise contour (50 dBA Ldn) or within the Lyttelton Port Influences Overlay Area as defined on the planning maps. |
| NC3 | Any activity in the Industrial General Zone between Main South Road and the railway line, south west of 15 Foremans Road which results in the daily average sewage flow from a site exceeding 0.09 L/s/ha. |

| | |
|------------|---|
| | Activity |
| NC4 | Residential activity on the Tannery site (between Cumnor Terrace and Tanner Street) |

16.2.2.6 Prohibited activities

The activities listed below are prohibited activities.

There are no prohibited activities.

16.2.3 Built form standards – Industrial General Zone

The following relevant built form standards shall be met by all permitted activities and restricted discretionary activities RD2, RD3 and RD4 unless otherwise stated.

16.2.3.1 Maximum height for buildings

| | Applicable to | Permitted | Restricted discretionary | Matters of discretion |
|----|--|-----------|--------------------------|--|
| a. | Buildings within 20 metres of a residential zone | 15 metres | Greater than 15 metres | a. Maximum height of buildings and fencing or screening structure - 16.5.1.1 |

Any application arising from non-compliance with this rule shall not be publicly notified.

16.2.3.2 Minimum building setback from road boundaries/ railway corridor

| | Applicable to | Permitted | Restricted discretionary | Matters of discretion |
|----|--|--|--------------------------|--|
| a. | Any activity unless specified below | 1.5 metres | Less than 1.5 metres | a. Minimum building setback from road boundaries/ railway corridor – 16.5.1.3 |
| b. | Any activity fronting on an arterial road or opposite a residential zone unless specified in (c) | 3 metres | Less than 3 metres | |
| c. | Buildings, balconies and decks on sites adjacent to or abutting railway lines. | 4 metres from the rail corridor boundary | Less than 4 metres | a. Minimum building setback from road boundaries/ railway corridor – 16.5.1.3(d) |

Any application arising from non-compliance with this rule (excluding clause (c)) will not require written approvals and shall not be publicly or limited notified.

Any application arising from clause (c) of this rule will not require the written approval of any entity except Kiwirail and shall not be publicly notified. Limited notification, if required, shall only be to Kiwirail.

16.2.3.3 Minimum building setback from the boundary with a residential zone

| | Permitted | Restricted discretionary | Matters of discretion |
|----|---|--------------------------|--|
| a. | 3 metres Clause (a) shall not apply to the Industrial General zone off Haytons Road. | Less than 3 metres | a. Minimum building setback from the boundary with a residential zone, residential property – 16.5.1.4 |

Any application arising from non-compliance with this rule shall not be publicly notified.

16.2.3.4 Sunlight and outlook at boundary with a residential zone and road

| | Permitted | Restricted discretionary | Matters of discretion |
|----|---|--|---|
| a. | Where an internal site boundary adjoins a residential zone no part of any building shall project beyond a building envelope contained by a recession plane measured at any point 2.3m above the internal boundary in accordance with the relevant diagram in Appendix 16.6.11. Clause (a) shall not apply to the Industrial General zone off Haytons Road. | Non-compliance with permitted standard | a. Sunlight and outlook at boundary with a residential zone, residential property and road – 16.5.1.5 |
| b. | Where a site adjoins Blakes Road at East Belfast, no buildings shall project beyond a building envelope constructed by recession planes commencing at a point 8 metres above the Blakes Road boundary and climbing at an angle of 15 degrees until it reaches a line 50 metres back from and parallel to the Blakes Road boundary. | Non-compliance with permitted standard | a. Sunlight and outlook at boundary with a residential zone, residential property and road – 16.5.1.5 |

Where sites are located within a Flood Management Area, recession plane breaches created by the need to raise floor levels will not require the written consent of other persons and shall not be publicly or limited notified.

Any application arising from non-compliance with this rule shall not be publicly notified.

16.2.3.5 Outdoor storage of materials

| | Permitted | Restricted discretionary | Matters of discretion |
|----|--|--|--|
| a. | <ul style="list-style-type: none"> i. The outdoor storage of materials shall not be located within the minimum setbacks specified in Rules 16.2.3.2. ii. Any outdoor storage area shall be screened by landscaping, fencing or other screening to a minimum of 1.8 metres in height from any adjoining residential zone except where the storage of vehicles, equipment, machinery, and/or natural or processed products is for periods of less than 12 weeks in any year. | Non-compliance with permitted standard | a. Outdoor storage of materials – 16.5.1.6 |

Any application arising from non-compliance with this rule will not require written approvals and shall not be publicly or limited notified unless the adjoining zone is residential.

16.2.3.6 Landscaped areas

| | Permitted | Restricted discretionary | Matters of discretion |
|----|---|--|-------------------------------|
| a. | <ul style="list-style-type: none"> a. The road frontage of all sites opposite a residential zone or listed below shall have a landscaping strip with a minimum width of 1.5 metres, and minimum of 1 tree for every 10 metres of road frontage or part thereof. i. Land adjoining Main North Road (SH1) between Dickey's Road and Factory road; ii. Land adjoining Main South Road, between Barter's Road and Halswell Junction Road; iii. Land adjoining Tunnel Road. <p>This standard shall not apply to an emergency service facility or vehicle access to any site.</p> | Non-compliance with permitted standard | a. Landscaped areas -16.5.1.7 |
| b. | On sites adjoining a residential zone, trees shall be planted adjacent to the shared boundary at a | | |

| | Permitted | Restricted discretionary | Matters of discretion |
|----|--|---------------------------------|------------------------------|
| | ratio of at least 1 tree for every 10 metres of the boundary or part thereof. | | |
| c. | All landscaping / trees required by these rules shall be in accordance with the provisions in Appendix 16.6.1. | | |

Note 1: Vegetation in close proximity to the electricity transmission network will need to be planted and managed in accordance with the Electricity (Hazards from Trees) Regulations 2003.

Note 2: Stormwater facilities shall be incorporated into any development to achieve effective stormwater management and to protect groundwater. The stormwater facilities, which support multiple values such as stormwater retention, water quality treatment, biodiversity enhancement, Ngāi Tahu/ manawhenua values and landscape amenity, should be incorporated into landscaped areas, where practicable, to achieve effective stormwater management and the protection of groundwater in an integrated manner. Stormwater treatment sites or treatment facilities should be separated from natural waterways with vegetated buffers to ensure stormwater is treated before it is discharged into natural waterways or natural wetlands.

Any application arising from non-compliance with clause (a) of this rule will not require written approvals and shall not be publicly or limited notified.

16.2.3.7 Access to Industrial General Zone (Deans Avenue)

| | Permitted | Restricted discretionary | Matters of discretion |
|----|--|--|--|
| a. | Any activity in the Industrial General zone bound by Deans Avenue, Lester Lane and the railway line shall only have access from Lester Lane. In the event that Lester Lane is realigned, site access shall be solely from the realigned Lester Lane. | Non-compliance with permitted standard | a. Access to the Industrial General Zone (Deans Avenue) – 16.5.1.8 |

Any application arising from non-compliance with this rule shall not be publicly notified.

16.2.3.8 Water supply for fire fighting

| | Permitted | Restricted discretionary | Matters of discretion |
|----|--|--|--|
| a. | Sufficient water supply and access to water supplies for fire fighting shall be provided to all buildings via Council's urban fully reticulated water supply system in accordance with the New Zealand Fire Service Fire Fighting Water Supplies Code of Practice (SNZ PAS: 4509:2008) | Non-compliance with permitted standard | a. Water supply for fire fighting – 16.5.1.9 |

Any application arising from this rule will not require the written approval of any entity except the New Zealand Fire Service and shall not be publicly notified. Limited notification if required shall only be to the New Zealand Fire Service.

16.2.4 Area Specific Rules - Industrial General Zone (Waterloo Park)

Rules 16.2.4.1 – 16.2.4.3 and the Waterloo Park Outline Development Plan (Appendix 16.6.2) shall apply to the Industrial General Zone (Waterloo Park). All activities specified are also subject to the rules in 16.2.2 (Activity status tables) and 16.2.3 (Built form standards) unless specified otherwise in 16.2.4.

16.2.4.1 Activity status tables –Industrial General Zone (Waterloo Park)

16.2.4.1.1 Permitted activities

The activities listed below are permitted activities.

| Activity | | Activity specific standards |
|-----------|---|--|
| P1 | Activities P1-P21 listed in 16.2.2.1 | <p>Development shall comply with:</p> <ul style="list-style-type: none"> a. All of the Key Structuring Elements on the Waterloo Park Outline Development Plan (Appendix 16.6.2), being: <ul style="list-style-type: none"> i. Indicative location of new roads ii. Indicative stormwater management area iii. Indicative other open space b. Built form standards in Rule 16.2.4.2, and Rule 16.2.3 unless specified otherwise in Rule 16.2.4.2. |
| P2 | Residential activity in the Industrial General Zone (Waterloo Park) and outside the 50 Ldn dBA air noise contour line defined on the planning maps. | <ul style="list-style-type: none"> a. Any bedroom must be designed and constructed to achieve an external to internal noise reduction of not less than $35 \text{ dB } D_{tr, 2m, nTw} + C_{tr}$. b. Any residential activity shall have a minimum net floor area (including toilets and bathrooms but excluding lobby and/or reception area, car parking, garaging and balconies) per unit of: <ul style="list-style-type: none"> 1. Studio 35m² 2. 1 Bedroom 45m² 3. 2 Bedroom 60m² 4. 3 Bedroom 90m² c. Each residential unit shall have: <ul style="list-style-type: none"> i. an outdoor service space of 3m² and a waste management area of 2m² per unit, each with a minimum dimension of 1.5 metres in either a |

| Activity | | Activity specific standards | | | | | | | | | | | | | | | | |
|----------|---|---|------------|------|------|-----------|----|-------------------|-----------------|------------|-----|----------------|------------------|------------|------|----------------------|------------------|------------|
| | | <p>private or communal area;</p> <p>ii. a single, indoor storage space of 4m³ with a minimum dimension of 1 metre.</p> <p>iii. space designated for waste management, whether private or communal, which shall not be located between the road boundary and any building, and shall be screened from adjoining sites, roads, and adjoining outdoor living spaces by screening from the floor level of the waste management area to a height of 1.5 metres.</p> <p>d. Each residential unit shall have an outdoor living space with a minimum area and dimension as set out in the following table, located immediately outside and accessible from an internal living area of the residential unit.</p> <table><tr><td></td><td>Type</td><td>Area</td><td>Dimension</td></tr><tr><td>i.</td><td>Studio, 1 bedroom</td><td>6m²</td><td>1.5 metres</td></tr><tr><td>ii.</td><td>2 or 3 bedroom</td><td>10m²</td><td>1.5 metres</td></tr><tr><td>iii.</td><td>More than 3 bedrooms</td><td>15m²</td><td>1.5 metres</td></tr></table> | | Type | Area | Dimension | i. | Studio, 1 bedroom | 6m ² | 1.5 metres | ii. | 2 or 3 bedroom | 10m ² | 1.5 metres | iii. | More than 3 bedrooms | 15m ² | 1.5 metres |
| | Type | Area | Dimension | | | | | | | | | | | | | | | |
| i. | Studio, 1 bedroom | 6m ² | 1.5 metres | | | | | | | | | | | | | | | |
| ii. | 2 or 3 bedroom | 10m ² | 1.5 metres | | | | | | | | | | | | | | | |
| iii. | More than 3 bedrooms | 15m ² | 1.5 metres | | | | | | | | | | | | | | | |
| P3 | Retail activity in the Industrial General Zone (Waterloo Park) | <p>a. The maximum GLFA of retail activity within the Industrial General Zone (Waterloo Park) shall be 3,000m² and shall be located in a Local Centre.</p> <p>b. The maximum GLFA per tenancy for any retail activity shall be 350m².</p> | | | | | | | | | | | | | | | | |
| P4 | Office activity in the Industrial General Zone (Waterloo Park) | <p>a. The maximum GLFA of office activity within the Industrial General Zone (Waterloo Park) shall be 6,000m².</p> <p>b. The maximum GLFA of office activity at ground floor level shall be 3000m² GLFA.</p> <p>c. The maximum GLFA of office activity per tenancy shall be 500m².</p> | | | | | | | | | | | | | | | | |
| P5 | Key Structuring Elements identified on the outline development plan in Appendix 16.6.2. | <p>a. Development is to be in accordance with the Key Structuring Elements on the outline development plan, as identified in Rule 16.2.4.1.1 P1.</p> | | | | | | | | | | | | | | | | |

16.2.4.1.2 Controlled activities

The activities listed below are controlled activities.

There are no controlled activities.

16.2.4.1.3 Restricted discretionary activities

The activities listed below are restricted discretionary activities.

| | Activity | The Council's discretion shall be limited to the following matters: |
|------------|--|---|
| RD1 | Any site access directly onto Pound Road, Brixton, Wilson, or Mortlake Streets. Any application for this activity shall not be publicly notified. | a. Outline development plan – 16.2.4.3.1 (b) |
| RD2 | Activities P1-P4 listed in 16.2.4.1.1 and RD3 that do not comply with one or more of the built form standards in 16.2.4.2. Refer to relevant built form standard for provisions regarding notification and written approval. | As relevant to the breached built form standard: a. Minimum building setback from road boundaries/ railway corridor – 16.5.1.3 b. Outline Development Plan – 16.2.4.3.1 c. Landscaped areas- -16.5.1.7 |
| RD3 | Activity P2 in 16.2.4.1.1 that does not comply with one or more of the permitted activity specific standards (b), (c) or (d). Any application for this activity will not require written approvals and shall not be limited or publicly notified. | a. Residential activity - 16.5.2.2 |
| RD4 | Any development not complying with a Key Structuring Element on the outline development plan in 16.6.2. Any application for this activity shall not be publicly notified. | a. Outline development plan – 16.2.4.3.1 |

16.2.4.1.4 Discretionary

The activities listed below are discretionary activities.

| | |
|-----------|--|
| D1 | Any activity not complying with the activity specific standards for P3 or P4 in Rule 16.2.4.1.1. |
|-----------|--|

16.2.4.1.5 Non-complying activities

The activities listed below are non-complying activities.

| | Activity |
|------------|--|
| NC1 | Any activity which results in the daily average sewage flow from the Industrial General Zone (Waterloo Park) to exceed 0.09L/s/ha, and the average daily sewage discharge to exceed 863m ³ / day. |
| NC2 | Any residential activity under rule P2 of 16.2.4.1.1 not complying with activity specific standard (a). |

16.2.4.2 Built form standards – General Industrial Zone (Waterloo Park)

16.2.4.2.1 Minimum building setback from road boundaries

| | Applicable to | Permitted | Restricted discretionary | Matters of discretion |
|----|--|-----------|--------------------------|---|
| a. | Pound Road north of setback line identified on the outline development plan in Appendix 16.6.2i. | 10 metres | Less than 10 metres | a. Minimum building setback from road boundaries/ railway corridor – 16.5.1.3 |
| b. | Pound Road south of setback line identified on the outline development plan in Appendix 16.6.2i. | 20 metres | Less than 20 metres | b. Outline Development Plan – 16.2.4.3.1 |

Any application arising from non-compliance with this rule will not require written approvals and shall not be limited or publicly notified.

16.2.4.2.2 Landscaped areas

| | Applicable to | Permitted | Restricted discretionary | Matters of discretion |
|----|--------------------------|---|--|-------------------------------|
| a. | Pound Road frontage only | <p>i. A landscaping strip shall be provided adjacent to the Pound Road frontage with a minimum width of 10 metres along and adjoining the allotment boundary with Pound Road, excluding vehicle crossings and rear sites.</p> <p>ii. On sites with frontage to Pound Road and within the area identified as requiring specific landscape treatment on the outline development plan in Appendices 16.6.2ii. and iii., all landscaping shall be in accordance with the relevant design in that Appendix.</p> <p>iii. The requirements of (i) and ii) shall be completed as a condition of subdivision consent, or if there is no subdivision required, in conjunction with development in the locations that clauses (i) and (ii) relate to as a permitted activity standard.</p> | Non-compliance with permitted standard | a. Landscaped areas- 16.5.1.7 |

Any application arising from non-compliance with this rule will not require written approvals and shall not be limited or publicly notified.

16.2.4.3 Matters of discretion –Industrial General Zone (Waterloo Park)

16.2.4.3.1 Outline development plan

- a. The extent to which development is in accordance with the outline development plan.
- b. The extent to which the location of vehicular access points, the design of the transport network (including road alignment and intersection design within the outline development plan area and connections with the wider network), and the associated vehicle movements (including the type and volume of vehicles) may individually or cumulatively impact on residential amenity values and the safety and efficiency of the transport network.
- c. The degree to which stormwater management areas are suitably located for managing stormwater quality and quantity within the outline development plan area.

- d. The extent to which any stormwater system recognises and/or provides for values of importance to Ngāi Tahu/ manawhenua and in particular the maintenance and enhancement of water quality and mahinga kai values.
- e. The degree to which stormwater retention basins and open space are located so as to provide an effective buffer between industrial and residential activities.
- f. The extent to which stormwater basins and open space areas are co-located so as to maximise recreational and amenity opportunities.
- g. The extent to which development has adverse effects on the anticipated amenity values of adjoining zones and the means of mitigating this.

16.2.5 Area Specific Rules - Industrial General Zone (Portlink Industrial Park)

Rules 16.2.5.1 – 16.2.5.3 and the Portlink Industrial Park Outline Development Plan (Appendix 16.6.3) shall apply to the Industrial General Zone (Portlink Industrial Park). All activities specified are also subject to the rules in 16.2.2 (Activity status tables) and 16.2.3 (Built form standards) unless specified otherwise in 16.2.5.

16.2.5.1 Activity status tables – Industrial General Zone (Portlink Industrial Park)

16.2.5.1.1 Permitted activities

The activities listed below are permitted activities.

| Activity | | Activity specific standards |
|-----------|---|--|
| P1 | Activities P1-P21 listed in 16.2.2.1 | Development shall comply with: <ul style="list-style-type: none"> a. The Key Structuring Element on the Portlink Industrial Park Outline Development Plan (Appendix 16.6.3), being: <ul style="list-style-type: none"> i. Road access b. Built form standards in Rule 16.2.5.2, and Rule 16.2.3 unless specified otherwise in Rule 16.2.5.2. |
| P2 | Key Structuring Elements identified on the outline development plan in Appendix 16.6.3. | <ul style="list-style-type: none"> a. Development is to be in accordance with the Key Structuring Element on the Portlink Industrial Park Outline Development Plan (Appendix 16.6.3):, being as identified in Rule 16.2.5.1.1 P1. |

16.2.5.1.2 Restricted discretionary activities

The activities listed below are restricted discretionary activities.

| | Activity | The Council's discretion shall be limited to the following matters: |
|------------|--|---|
| RD1 | Activity P1 listed in 16.2.5.1.1 that does not comply with one or more | As relevant to the breached built form standard: |

| | Activity | The Council's discretion shall be limited to the following matters: |
|------------|--|--|
| | <p>of the built form standards in 16.2.5.2.</p> <p>Refer to relevant built form standard for provisions regarding notification and written approval.</p> | <p>a. Maximum height of buildings and fencing or screening structure – 16.5.1.1</p> <p>b. Building setback from road boundaries/ railway corridor – 16.5.1.3</p> <p>c. Landscaped areas – 16.5.1.7</p> <p>d. Landscaping in Portlink Industrial Park Outline Development Plan – 16.2.5.3.2</p> <p>e. Cycle and pedestrian links – 16.2.5.3.3</p> |
| RD2 | <p>Any development not complying with a Key Structuring Element on the Portlink Industrial Park Outline Development Plan in 16.6.3.</p> <p>Any application for this activity shall not be publicly notified.</p> | <p>a. Outline development plan – 16.2.5.3.1</p> |

16.2.5.1.3 Discretionary

The activities listed below are discretionary activities.

There are no discretionary activities

16.2.5.1.4 Non-complying Activities

The activities listed below are non-complying activities

| | Activity |
|------------|---|
| NC1 | Any development resulting in more than 10 hectares (excluding roads) of land within the outline development plan area in Appendix 16.6.3 being occupied by businesses before completion of the upgrade of the intersection of Kennaway Road and Chapmans Road to provide dedicated right turn bays with two approach lanes on the minor arm that are continuous for a length of no less than 35 metres. |

16.2.5.2 Built form standards – Industrial General Zone (Portlink Industrial Park)

16.2.5.2.1 Maximum height of buildings

| | Applicable to | Permitted | Restricted discretionary | Matters of discretion |
|----|---|-----------|--------------------------|--|
| a. | Buildings - within the '11m Building Height Limit Area' defined on the outline development plan in Appendix 16.6.3. | 11 metres | Greater than 11 metres | a. Maximum height of buildings and fencing or screening structure – 16.5.1.1 |

Any application arising from non-compliance with this rule shall not be publicly notified.

16.2.5.2.2 Minimum building setback from road boundaries

| | Applicable to | Permitted | Restricted discretionary | Matters of discretion |
|----|----------------------|-----------|--------------------------|---|
| a. | Tunnel Road frontage | 3 metres | Less than 3 metres | a. Minimum building setback from road boundaries/ railway corridor – 16.5.1.3 |

Any application arising from non-compliance with this rule will not require written approvals and shall not be limited or publicly notified.

16.2.5.2.3 Landscaped areas

| | Applicable to | Permitted | Restricted discretionary | Matters of discretion |
|----|---------------------------|--|---|---|
| a. | Tunnel Road frontage only | <p>a. Any site that adjoins Tunnel Road shall have a landscaping strip with a minimum width of 1.5 metres along the allotment boundary with Tunnel Road with the exception of that part defined on the outline development plan in Appendix 16.6.3 as 'Landscape and stormwater area (Green Space)'; and</p> <p>b. Planting of trees and shrubs within the landscaping strip adjacent to Tunnel Road shall be in accordance with the Landscape</p> | Non-compliance with permitted activity standard | <p>a. Landscaped areas – 16.5.1.7</p> <p>b. Landscaping in Portlink Industrial Park Outline Development Plan – 16.2.5.3.2</p> |

| | Applicable to | Permitted | Restricted discretionary | Matters of discretion |
|----|---|--|---|---|
| | | <p>Plan and Plant Species List (see Appendix 16.6.3) and shall meet the requirements specified in Part A of Appendix 16.6.1; and</p> <p>c. The landscaping required under Rule 16.2.5.2.3 (a) shall be completed as a condition of subdivision consent, or if there is no subdivision required, in conjunction with development in the locations that clause (a) relates to as a permitted activity standard.</p> | | |
| b. | Landscaping adjacent to the Heathcote River and within the zone | <p>a. Planting of trees and shrubs within the 'Landscape and stormwater area (Green Space)' defined on the outline development plan in Appendix 16.6.3 adjacent to the Heathcote River shall be in accordance with the Landscape Plan and Plant Species List (see Appendix 16. 6.3) and the requirements in Appendix 16. 6.1 Part A (Tree requirements); and</p> <p>b. Legal public access ways within the landscaping strip adjoining the Heathcote River shall be provided as indicated by 'Pedestrian access' on the outline development plan in Appendix 16.6.3; and</p> <p>c. There shall be no erection of buildings, fences, the display of outdoor advertisements, parking of vehicles or use for any purpose other than landscaping, passive recreation or ecological enhancement within the 'Landscape and Stormwater Area (Green Space)' defined on the outline development plan in Appendix 16. 6.3, and</p> <p>d. Existing vegetation as marked on the outline development plan in Appendix 16.6.3 as 'Existing vegetation to be retained' shall be maintained.</p> | Non-compliance with permitted activity standard | <p>a. Landscaped areas – 16.5.1.7</p> <p>b. Landscaping in Portlink Industrial Park Outline Development Plan – 16.2.5.3.2</p> <p>c. Cycle and pedestrian links – 16.2.5.3.3</p> |

Note: Stormwater facilities shall be incorporated into any development to achieve effective stormwater management and to protect groundwater. The stormwater facilities, which support multiple values such as stormwater retention, water quality treatment, biodiversity enhancement, Ngāi Tahu/manawhenua values and landscape amenity, should be incorporated into landscaped areas, where practicable, to achieve effective stormwater management and the protection of groundwater in an integrated manner. Stormwater treatment sites or treatment facilities should be separated from natural waterways with vegetated buffers to ensure stormwater is treated before it is discharged into natural waterways or natural wetlands.

Any application arising from non-compliance with this rule will not require written approvals and shall not be limited or publicly notified.

16.2.5.3 Matters of discretion – Industrial General Zone (Portlink Industrial Park)

16.2.5.3.1 Outline Development Plan

- a. The extent to which development is in accordance with the outline development plan.
- b. The extent to which the location of vehicular access points, the design of the transport network (including road alignment and intersection design within the outline development plan area and connections with the wider network), and the associated vehicle movements (including the type and volume of vehicles) may individually or cumulatively impact on the safety and efficiency of the transport network.

16.2.5.3.2 Landscaping in Portlink Industrial Park Outline Development Plan

- a. The extent to which landscaping, planting and stormwater treatment ponds maintain or enhance the visual amenity and ecological values of the margins of the Heathcote River.
- b. The extent to which landscaping of the Heathcote River margin can contribute to the enhancement of Ngāi Tahu/ manawhenua cultural values.
- c. The extent to which planting and the location of pedestrian/cycle ways protect and enhance the habitat of birds.

16.2.5.3.3 Cycle and pedestrian links

- a. The extent to which the development provides safe and efficient linkages within the outline development plan area and connections to the wider transport network for walking and cycling.

16.2.6 Area Specific Rules – Industrial General Zone (Musgroves)

Rules 16.2.6.1 – 16.2.6.3 and the Musgroves Outline Development Plan (Appendix 16.6.4) shall apply to the Industrial General Zone (Musgroves). All activities specified are also subject to the rules in 16.2.2 (Activity status tables) and 16.2.3 (Built form standards) unless specified otherwise in 16.2.6.

16.2.6.1 Activity status tables – Industrial general zone (Musgroves)

16.2.6.1.1 Controlled activities

The activities listed below are controlled activities.

There are no controlled activities

16.2.6.1.2 Restricted discretionary activities

The activities listed below are restricted discretionary activities.

| | Activity | The Council's discretion shall be limited to the following matters: |
|------------|--|---|
| RD1 | Activities P1-P21 listed in 16.2.2.1 that do not comply with one or more of the built form standards in 16.2.6.2. Refer to relevant built form standard for provisions regarding notification and written approval. | a. Rooding and access- 16.2.6.3.1 |

16.2.6.1.3 Discretionary

The activities listed below are discretionary activities.

There are no discretionary activities

16.2.6.1.4 Non-complying activities

The activities listed below are non-complying activities.

| | Activity |
|------------|---|
| NC1 | Any site access to Wigram Road or Aidanfield Drive. |
| NC2 | Any activity which results in the daily average sewage flow from a site exceeding 0.09L/s/ha. |

16.2.6.2 Built form standards – Industrial General Zone (Musgroves)

16.2.6.2.1 Roading and access

| | Permitted | Restricted discretionary | Matters of discretion |
|----|--|--|-----------------------------------|
| a. | <p>There shall be no development, preceding subdivision, within the outline development plan area defined in Appendix 16.6.4 unless a road is formed through the zone that links Wigram Road with Aidanfield Drive.</p> <p>This road shall include the formation of a road connection with Aidanfield Drive, located between points (c) and (d) or at point (e) as marked on the outline development plan in Appendix 16.6.4 and described below:</p> <ol style="list-style-type: none"> the road connection shall be at least 40 metres south-east of the centreline of Wigram Road and its intersection with Aidanfield Drive; and at least 40 metres north-west of the centreline of the future Glen Arrife Place extension intersection with Aidanfield Drive. <p>This road shall be completed prior to or in conjunction with development in the locations that clause (a) relates to as a permitted activity standard.</p> | Non-compliance with permitted standard | a. Roading and access- 16.2.6.3.1 |

Any application arising from non-compliance with this rule shall not be publicly notified.

16.2.6.3 Matters of discretion – Industrial General Zone (Musgroves)

16.2.6.3.1 Roading and access

The extent to which the location of vehicular access points, the design of the transport network (including road alignment and intersection design within the outline development plan area and connections with the wider network) and the associated vehicle movements (including the type and volume of vehicles) may individually or cumulatively impact on residential amenity values and the safety and efficiency of the transport network.

16.2.7 Area Specific Rules – Industrial General Zone (North Belfast)

DEFERRED

16.2.8 Area Specific Rules – Industrial General Zone (Stanleys Road)

Rules 16.2.8.1 – 16.2.8.3 shall apply to the Industrial General Zone (Stanleys Road). All activities specified are also subject to the rules in 16.2.2 (Activity status tables) and 16.2.3 (Built form standards) unless specified otherwise in 16.2.8.

16.2.8.1 Activity status tables – Industrial General Zone (Stanleys Road)

16.2.8.1.1 Restricted discretionary activities

The activities listed below are restricted discretionary activities.

| | Activity | The Council's discretion shall be limited to the following matters: |
|------------|--|---|
| RD1 | Activities P1-P21 listed in 16.2.2.1 that do not comply with one or more of the built form standards in 16.2.8.2. Refer to relevant built form standard for provisions regarding notification and written approval. | a. Roading and access- 16.2.8.3.1 |

16.2.8.1.2 Non-complying Activities

The activities listed below are non-complying activities:

| | |
|------------|--|
| NC1 | Any activity which results in the daily average sewage flow from a site exceeding 0.09 L/s/ha. |
|------------|--|

16.2.8.2 Built form standards – Industrial General Zone (Stanleys Road)

16.2.8.2.1 Roading and access

| | Permitted | Restricted discretionary | Matters of discretion |
|----|---|---|-----------------------------------|
| a. | Any development preceding subdivision at 6 Stanleys Road shall include a footpath along the road frontage of 6 Stanleys Road. | Non-compliance with permitted activity standard | a. Roading and access- 16.2.8.3.1 |

Any application arising from non-compliance with this rule will not require written approvals and shall not be limited or publicly notified.

16.2.8.3 Matters of discretion

16.2.8.3.1 Roading and access

- a. The degree to which safe and efficient pedestrian and cycle access is provided with the adjoining area and transport networks.

16.2.9 Area Specific Rules – Industrial General Zone (Trents Road)

Rules 16.2.9.1 – 16.2.9.3 and the Trents Road Outline Development Plan (Appendix 16.6.6) shall apply to the Industrial General Zone (Trents Road). All activities specified are also subject to the rules in 16.2.2 (Activity status tables) and 16.2.3 (Built form standards) unless specified otherwise in 16.2.9.

16.2.9.1 Activity status tables – Industrial General Zone (Trents Road)

16.2.9.1.1 Restricted discretionary activities

The activities listed below are restricted discretionary activities.

| | Activity | The Council's discretion shall be limited to the following matters: |
|------------|--|---|
| RD1 | Activities P1-P21 listed in 16.2.2.1 that do not comply with one or more of the built form standards in Rule 16.2.9.2, except for built form standard 16.2.9.2.3. Refer to relevant built form standard for provisions regarding notification and written approval. | As relevant to the breached built form standard: a. Minimum building setback from the boundary with a residential zone, residential property - 16.5.1.4 b. Landscaped areas – 16.5.1.7 c. Landscaping in the Industrial General zone (Trents Road) - 16.2.9.3.1 d. Stormwater management – 16.2.9.3.2 e. Roading access – 16.2.9.3.3 |

16.2.9.1.2 Discretionary activities

The activities listed below are discretionary activities.

| | |
|-----------|--|
| D1 | Any Activity not complying with Rules 16.2.9.2.3 (noise mitigation). |
|-----------|--|

16.2.9.2 Built form standards – Industrial General Zone (Trents Road)

16.2.9.2.1 Minimum building setback from the boundary with adjoining zones

| | Applicable to | Permitted | Restricted discretionary | Matters of discretion |
|----|--|-----------|--------------------------|--|
| a. | Any site adjoining the north eastern boundary of the Zone, as specified on the outline development plan in Appendix 16.6.6 (refer to 'Building Setbacks'). | 15 metres | Less than 15 metres | a. Minimum building setback from the boundary with a residential zone, |

| | Applicable to | Permitted | Restricted discretionary | Matters of discretion |
|----|---|------------------|---------------------------------|---------------------------------|
| b. | Any sites adjoining the south-eastern boundary of the Zone, as specified on the outline development plan in Appendix 16.6.6 (refer to 'Building Setbacks'). | 20 metres | Less than 20 metres | residential property - 16.5.1.4 |
| c. | Industrial activity on sites adjoining a residential zone as specified on the outline development plan in Appendix 16.6.6 (refer to 'Building Setback Exemption'). | 25 metres | Less than 25 metres | |
| d. | Ancillary retail, ancillary office activities, commercial services and gymnasium on sites adjoining a residential zone. | 10 metres | Less than 10 metres | |
| e. | Setback from other internal boundaries of the outline development plan area as specified on the outline development plan in Appendix 16.6.6 (refer to 'Building Setbacks'). | 6 metres | Less than 6 metres | |

Any application arising from non-compliance with this rule shall not be publicly notified.

16.2.9.2.2 Landscaped areas and amenity

In addition to the landscaping requirements in Rule 16.2.3.6, the following rules shall also apply:

| | Permitted | Restricted discretionary | Matters of discretion |
|----|--|--|--|
| a. | A minimum of 10% of a site shall be set aside as a landscaped area. | Non-compliance with permitted standard | a. Landscaped areas – 16.5.1.7 |
| b. | Any development on a site adjoining one or more of the following boundaries shall include a landscaping strip along that boundary with a minimum width as prescribed below and as specified on the outline development plan in Appendix 16.6.6: <ul style="list-style-type: none"> i. north-eastern boundary with the Residential Suburban Zone and Selwyn District: 10 metres; ii. south-eastern boundary with Selwyn | | b. Landscaping in the Industrial General Zone (Trents Road) - 16.2.9.3.1 |

| | Permitted | Restricted discretionary | Matters of discretion |
|----|--|---------------------------------|------------------------------|
| | <p>District: 15 metres;</p> <p>iii. either side of the northern most Trents Road access to the Zone: 2 metres;</p> <p>iv. along the remaining Zone boundary, except vehicle crossings: 5 metres;</p> <p>v. along the frontages of all internal roads within the zone open to the public, whether vested in the Council or not, except vehicle crossings: 1.5 metres.</p> | | |
| c. | Any proposed fence on the boundary of a site adjoining the boundary with Selwyn District Council (as shown on the outline development plan in Appendix 16.6.6 as 'Post and Wire Fencing requirement') shall be a post and wire fence, except across vehicle crossings. | | |
| d. | Existing vegetation as marked on the outline development plan in Appendix 16.6.6 as 'Existing vegetation to be retained' shall be maintained. | | |

Any application arising from non-compliance with this rule shall not be publicly notified.

16.2.9.2.3 Noise mitigation

| | Permitted | Discretionary |
|----|--|--|
| a. | <p>Any development on a site with a boundary shown on the outline development plan in Appendix 16.6.6 as 'Noise Control Fencing Requirement' shall include a fence along that boundary with a minimum height of 1.8 metres. The fence shall be constructed from solid surface materials with a minimum surface mass of 10kg/m², built and maintained free of gaps (including under the fence), cracks or holes.</p> <p>This shall be completed prior to a Code of Compliance being issued under the Building Act for any development within 30 metres of the boundary of the adjoining Residential Suburban Zone.</p> | Non-compliance with permitted standard |

Any application arising from non-compliance with this rule shall not be publicly notified.

16.2.9.2.4 Stormwater management

| | Permitted | Restricted discretionary | Matters of discretion |
|----|--|--|---------------------------------------|
| a. | Any stormwater generated by an activity shall be treated and discharged to ground within the outline development plan area identified in Appendix 16.6.6 unless specified below. | Non-compliance with permitted standard | a. Stormwater management – 16.2.9.3.2 |
| b. | There shall be no discharge to surface water from any site for all events up to the critical duration 2% annual exceedance probability event. | | |

Note 1: Stormwater facilities shall be incorporated into any development to achieve effective stormwater management and to protect groundwater. The stormwater facilities, which support multiple values such as stormwater retention, water quality treatment, biodiversity enhancement, Ngāi Tahu/ manawhenua values and landscape amenity, should be incorporated into landscaped areas, where practicable, to achieve effective stormwater management and the protection of groundwater in an integrated manner. Stormwater treatment sites or treatment facilities should be separated from natural waterways with vegetated buffers to ensure stormwater is treated before it is discharged into natural waterways or natural wetlands.

Any application arising from non-compliance with this rule shall not be publicly notified.

16.2.9.2.5 Roading and access

| | Permitted | Restricted discretionary | Matters of discretion |
|----|--|---|------------------------------------|
| a. | <p>Road connections</p> <p>i. There shall be no development, preceding subdivision, within the outline development plan area defined in Appendix 16.6.6 unless the southern-most road connection with Trents Road as marked on the outline development plan is completed prior to, or in conjunction with, the development.</p> <p>ii. Any activity shall only access Trents Road by way of the two vehicle access points defined on the outline development plan in Appendix 16.6.6, comprising:</p> <p>A. a northern road connection provided it is designed and with signage to limit its use to vehicles entering the zone (as shown on the outline development plan in Appendix 16.6.6);</p> <p>B. a southern road connection provided it is designed and with signage to limit its use to vehicles exiting the zone (as shown on the</p> | Non-compliance with permitted activity standard | a. Roading and access – 16.2.9.3.3 |
| | | | |

| | Permitted | Restricted discretionary | Matters of discretion |
|----|---|--------------------------|-----------------------|
| | <p>outline development plan in Appendix 16.6.6).</p> <p>iii. Any activity shall only access Main South Road by way of the one vehicle access point defined on the outline development plan in Appendix 16.6.6, and comprising a road designed, and with signage displayed, to restrict vehicle movements to light vehicles and to left entry into the zone and left exit out of the zone as shown on the outline development plan in Appendix 16.6.6.</p> | | |
| b. | <p>Internal road within the zone</p> <p>i. There shall be no development, preceding subdivision, within the outline development plan area in Appendix 16.6.6 unless the internal road shown on the outline development plan in Appendix 16.6.6 as 'Indicative internal roading/access way layout', including a footpath along one side of the internal road, is completed prior to, or in conjunction with, the development.</p> | | |

Any application arising from non-compliance with this rule shall not be publicly notified.

16.2.9.3 Matters of discretion – Industrial General Zone (Trents Road)

16.2.9.3.1 Landscaping in the Industrial General Zone (Trents Road)

- a. The extent to which development is in accordance with the outline development plan.
- b. The extent to which the planting (species and density) will maintain an attractive green edge to the adjoining residential and rural areas.

16.2.9.3.2 Stormwater management

- a. The effectiveness of the design, construction and operation of stormwater facilities in managing stormwater on-site including retention and treatment.
- b. The ability for the stormwater system to be adequately maintained, particularly if it remains in private ownership.
- c. The extent to which treatment and disposal methods conform to the Council's guidelines for stormwater management systems.
- d. The extent to which any stormwater system recognises and/or provides for those values of importance to Ngāi Tahu/ manawhenua and in particular the maintenance and enhancement of water quality and mahinga kai values.

16.2.9.3.3 Roading and access

- a. The effect of any additional access points on the safety and efficiency of the adjoining road network, having regard to the level and type of traffic using the proposed access point, the location and design of the proposed access point and the adequacy of existing or alternative access points.
- b. The extent to which the location of vehicular access points, the design of the transport network (including road alignment and intersection design within the outline development plan area and connections with the wider network), and the associated vehicle movements (including the type and volume of vehicles) may individually or cumulatively impact on residential amenity values and the safety and efficiency of the transport network.
- c. The degree to which safe and efficient pedestrian access is provided through the site.

16.2.10 Area Specific Rules - Industrial General Zone (South West Hornby)

Rules 16.2.10.1 to 16.2.10.2 and the South West Hornby Industrial Area Outline Development Plan (Appendix 16.6.8) shall apply to the Industrial General Zone (South West Hornby). All activities specified are also subject to the rules in 16.2.2 (Activity status tables) and 16.2.3 (Built form standards) unless specified otherwise in 16.2.4.

16.2.10.1 Activity status tables – Industrial General Zone (South West Hornby)

16.2.10.1.1 Permitted activities

The activities listed below are permitted activities.

| Activity | | Activity specific standards |
|-----------|--|---|
| P1 | Activities P1-P21 listed under 16.2.2.1 | Development shall comply with: <ul style="list-style-type: none"> a. The Key Structuring Element on the South West Hornby Industrial Area Outline Development Plan (Appendix 16.6.8), being: <ul style="list-style-type: none"> i. Collector Road b. Built form standards in Rule 16.2.3. |
| P2 | Key Structuring Element identified on the outline development plan in Appendix 16.6.8. | <ul style="list-style-type: none"> a. Development is to be in accordance with the Key Structuring Element on the South West Hornby Industrial Area Outline Development Plan (Appendix 16.6.8), as identified in Rule 16.2.10.1.1 P1. |

16.2.10.1.2 Restricted discretionary activities

The activities listed below are restricted discretionary activities.

| | Activity | The Council's discretion shall be limited to the following matters: |
|------------|---|--|
| RD1 | <p>Any development not complying with a Key Structuring Element on the outline development plan in 16.6.8.</p> <p>Any application for this activity shall not be publicly notified.</p> | <ul style="list-style-type: none"> a. Matters of discretion Industrial General Zone (South West Hornby) – 16.2.10.2 |

16.2.10.2 Matters of discretion Industrial General Zone (South West Hornby)

- a. The extent to which development is in accordance with the outline development plan.
- b. The extent to which development provides for future road connections within the South West Hornby Industrial area and the wider network.

16.3 Rules – Industrial Heavy Zone

16.3.1 How to use the rules

- a. The rules that apply to activities in the Industrial Heavy Zone are contained in:
 - i. The activity status tables (including activity specific standards) in Rule 16.3.2; and
 - ii. Built form standards in 16.3.3.
- b. Area specific rules apply to activities within the Industrial Heavy Zone in the following areas:
 - i. Sir James Wattie Drive (as identified in Appendix 16.6.7) - Rule 16.3.4
 - ii. South West Hornby (as identified in Appendix 16.6.8) - Rule 16.3.5
- c. The activity status tables and standards in the following chapters also apply to activities in all areas of the Industrial Heavy Zone (where relevant):
 - 5 Natural Hazards;
 - 6 General Rules and Procedures
 - 7 Transport;
 - 8 Subdivision, Development and Earthworks;
 - 9 Heritage and Natural Environment;
 - 11 Utilities, Energy and Infrastructure; and
 - 12 Hazardous Substances and Contaminated Land.
- d. Where the word 'facility' is used in the rules e.g. trade and industry training facility, it shall also include the use of a site/building for the activity that the facility provides for, unless expressly stated otherwise.

Similarly, where the word/ phrase defined includes the word 'activity' or 'activities', the definition includes the land and/or buildings for that activity unless expressly stated otherwise in the activity status tables.

16.3.2 Activity status tables – Industrial Heavy Zone

16.3.2.1 Permitted activities

In the Industrial Heavy Zone the activities listed below are permitted activities if they comply with any activity specific standards set out in this table and the built form standards in Rule 16.3.3. Note, the built form standards do not apply to an activity that does not involve any development.

Activities may also be controlled, restricted discretionary, discretionary, non-complying or prohibited, as specified in Rules 16.3.2.2, 16.3.2.3, 16.3.2.4, 16.3.2.5 and 16.3.2.6.

The activities listed below include any associated landscaping, access, parking, loading, waste management and other hard standing areas.

| Activity | | Activity specific standards |
|------------|--|--|
| P1 | Any new building or addition to a building for any permitted activity listed in P2 to P18 below. | Nil |
| P2 | Industrial activity | |
| P3 | Heavy industrial activity | |
| P4 | Warehousing and distribution activities | |
| P5 | High technology industrial activity | |
| P6 | Service industry | |
| P7 | Trade and industry training Facility | |
| P8 | Ancillary retail activity, unless specified below | Any ancillary retail activity shall: <ul style="list-style-type: none"> a. occupy no more than 250m² or 25% of the gross floor area of all buildings on the same site, whichever is the lesser b. be limited to the display and sale of goods produced, processed or stored on the site. |
| P9 | Food and beverage outlet | Nil |
| P10 | Service station | |
| P11 | Ancillary office activity | Any ancillary office activity shall: <ul style="list-style-type: none"> a. occupy no more than 500m² or 30% of the gross floor area of all buildings on the same site, whichever is the lesser or for yard based activities, shall occupy no more than 250m² of floor area on the whole site. |
| P12 | Public transport facility | Nil |
| P13 | Emergency service facilities | |
| P14 | Parking lots and parking buildings | |
| P15 | Gymnasium | |
| P16 | Poultry hatchery | |

| | | |
|------------|---------------------------------|--|
| P17 | Bulk fuel supply infrastructure | |
| P18 | Community corrections facility | |

16.3.2.2 Controlled activities

The activities listed below are controlled activities.

There are no controlled activities.

16.3.2.3 Restricted discretionary activities

The activities listed below are a restricted discretionary activities.

Discretion to grant or decline consent and impose conditions is restricted to the matters of discretion set out in 16.5.1 and 16.5.2 for each standard, as set out in the following table.

| | Activity | The Council's discretion shall be limited to the following matters: |
|------------|--|--|
| RD1 | Activities P1-P18 listed in 16.3.2.1 and RD2 that do not comply with one or more of the built form standards in Rule 16.3.3 unless otherwise specified. Refer to relevant built form standard for provisions regarding notification and written approval. | As relevant to the breached built form standard: a. Maximum height of buildings and fencing or screening structure – 16.5.1.1 b. Minimum building setback from road boundaries/ railway corridor – 16. 5.1.3 c. Minimum building setback from the boundary with a residential zone, residential property – 16.5.1.4 d. Sunlight and outlook at boundary with a residential zone, residential property and road - 16.5.1.5 e. Outdoor storage of materials – 16.5.1.6 f. Landscaped areas– 16.5.1.7 g. Water supply for fire fighting – 16.5.1.9 |
| RD2 | Activities P8 and P11 in 16.3.2.1 that do not comply with one or more of the activity specific standards in Rule 16.3.2.1. Any application for this activity will not require written approvals and | a. Display of goods, showroom and non-industrial activities -16.5.2.1 |

| | Activity | The Council's discretion shall be limited to the following matters: |
|--|--|---|
| | shall not be limited or publicly notified. | |

16.3.2.4 Discretionary activities

The activities listed below are discretionary activities.

| | Activity | The Council will consider any matters under s104 of the Act including: |
|-----------|---|---|
| D1 | Commercial services | a. Display of goods, showroom and non-industrial activities - 16.5.2.1 (a)(i) - (iv), (a)(vii) - (x), (b)(i) - (ii) |
| D2 | The processing of quarried materials by screening, crushing, washing and/or mixing with additive materials. | |

16.3.2.5 Non complying activities

The activities listed below are non-complying activities.

| | Activity |
|------------|--|
| NC1 | Any activity not provided for as a permitted, restricted discretionary, or discretionary activity. |
| NC2 | Any activity on the land legally described as Lot 3, DP 49632 (330 Springs Road), or on land north of Johns Road, which results in the daily average sewage flow from a site exceeding 0.09L/s/ha (litres/ second/ hectare). |
| NC3 | <p>a. Sensitive activities</p> <ul style="list-style-type: none"> i. within 12 metres of the centre line of a 220kV National Grid transmission line or within 12 metres of the foundation of an associated support structure. ii. within 10 metres of the centre line of a 66 kV electricity distribution line or within 10 metres of a foundation of an associated support structure. iii. within 5 metres of the centre line of a 33 kV electricity distribution line or within 5 metres of a foundation of an associated support structure. <p>b. Buildings on greenfield sites</p> <ul style="list-style-type: none"> i. within 12 metres of the centre line of a 220kV National Grid transmission line or within 12 metres of the foundation of an associated support structure. ii. within 10 metres of the centre line of a 66 kV electricity distribution line or |

| | Activity |
|------------|--|
| | <p>within 10 metres of a foundation of an associated support structure.</p> <p>iii. within 5 metres of the centre line of a 33 kV electricity distribution line or within 5 metres of a foundation of an associated support structure.</p> <p>c. Buildings, other than those in (b) above,</p> <p>i. within 12 metres of the foundation of an 220 kV National Grid transmission support structure.</p> <p>ii. within 10 metres of the foundation of a 66 kV electricity distribution support structure.</p> <p>iii. within 5 metres of the foundation of a 33 kV electricity distribution support structure.</p> <p>d. Fences within 5 metres of a National Grid transmission line support structure foundation or 5 metres of a 66 kV and 33 kV electricity distribution support structure foundation.</p> <p>Any application made in relation to this rule shall not be publicly notified or limited notified other than to Transpower New Zealand Limited and/or Orion New Zealand Limited or other electricity distribution network operator.</p> <p>Notes:</p> <p>i. The National Grid transmission lines and 66 kV and 33 kV electricity distribution lines are shown on the planning maps.</p> <p>ii. Vegetation to be planted around the National Grid or electricity distribution lines should be selected and/or managed to ensure that it will not result in that vegetation breaching the Electricity (Hazards from Trees) Regulations 2003.</p> <p>iii. The New Zealand Electrical Code of Practice for Electrical Safe Distances (NZECP 34:2001) contains restrictions on the location of structures and activities in relation to National Grid transmission lines and electricity distribution lines. Buildings and activity in the vicinity of National Grid transmission lines or electricity distribution lines must comply with the NZECP 34:2001.</p> |
| NC4 | Residential activity, health care facility, education activity, guest accommodation |

16.3.2.6 Prohibited activities

The activities listed below are prohibited activities.

There are no prohibited activities.

16.3.3 Built form standards Industrial Heavy Zone

The following built form standards shall be met by all permitted activities-and restricted discretionary activities RD2 unless otherwise stated.

16.3.3.1 Maximum height for buildings

| | Applicable to | Permitted | Restricted discretionary | Matters of discretion |
|----|---|-----------|--------------------------|--|
| a. | Buildings within 20 metres of a residential or rural zone This rule shall not apply to sites adjoining the land identified on the outline development plan in Appendix 16.6.8 as 'Deferred'. | 15 metres | More than 15 metres | a. Maximum height of buildings and fencing or screening structure – 16.5.1.1 |

Any application arising from non-compliance with this rule shall not be publicly notified.

16.3.3.2 Minimum building setback from road boundaries/ railway corridor

| | Applicable to | Permitted | Restricted discretionary | Matters of discretion |
|----|---|--|--------------------------|--|
| a. | Any activity unless specified below | 1.5 metres | Less than 1.5 metres | a. Minimum building setback from road boundaries/ railway corridor – 16.5.1.3 |
| b. | Any activity fronting an arterial road or opposite a residential zone, unless specified below | 3 metres | Less than 3 metres | |
| c. | Buildings, balconies and decks on sites adjacent to or abutting railway line | 4 metres from the rail corridor boundary | Less than 4 metres | a. Minimum building setback from road boundaries/ railway corridor - 16.5.1.3(d) |

Any application arising from non-compliance with this rule (excluding clause (c)) will not require written approvals and shall not be publicly or limited notified.

Any application arising from clause (c) of this rule will not require the written approval of any entity except Kiwirail and shall not be publicly notified. Limited notification, if required, shall only be to Kiwirail.

16.3.3.3 Minimum building setback from the boundary with a residential zone

| | Applicable to | Permitted | Restricted discretionary | Matters of discretion |
|----|--|-----------|--------------------------|--|
| a. | All areas | 3 metres | Less than 3 metres | a. Minimum building setback from the boundary with a residential zone, residential property – 16.5.1.4 |
| b. | Sites adjoining the residential zone at Wigram | Nil | Nil | |

Any application arising from non-compliance with this rule shall not be publicly notified.

16.3.3.4 Sunlight and outlook at boundary with a residential zone

| | Applicable to | Permitted | Restricted discretionary | Matters of discretion |
|----|---|--|---|---|
| a. | All sites other than those adjoining the residential zone at Wigram | Where an internal site boundary adjoins a residential zone no part of any building shall project beyond a building envelope contained by a recession plane measured at any point 2.3m above the internal boundary in accordance with the diagrams in Appendix 16.6.11. | Non-compliance with permitted activity standard | a. Sunlight and outlook at boundary with a residential zone, residential property and road - 16.5.1.5 |

Where sites are located within a Flood Management Area, recession plane breaches created by the need to raise floor levels will not require the written consent of other persons and shall not be publicly or limited notified.

Any application arising from non-compliance with this rule shall not be publicly notified.

16.3.3.5 Outdoor storage of materials

| | Permitted | Restricted discretionary | Matters of discretion |
|----|---|--|--|
| a. | Any outdoor storage area shall be screened by landscaping, fencing or other screening to a minimum of 1.8 metres in height from any adjoining residential zone except where the storage of vehicles, equipment, machinery, and/or natural or processed products is for periods of less than 12 weeks in any year. | Non-compliance with permitted standard | a. Outdoor storage of materials – 16.5.1.6 |

Any application arising from non-compliance with this rule will not require written approvals and shall not be publicly or limited notified unless the adjoining zone is residential.

16.3.3.6 Landscaped areas

| | Permitted | Restricted discretionary | Matters of discretion |
|----|--|--|-------------------------------|
| a. | <p>The road frontage of all sites opposite a residential zone or listed below shall have a landscaping strip with a minimum width of 1.5 metres, and minimum of 1 tree for every 10 metres of road frontage or part thereof,</p> <ul style="list-style-type: none"> i. Land adjoining Main South Road between Marshs Road and Halswell Junction Road ii. Land at Chaney's, north of Main North Road, between State Highway 1 and the railway line <p>This standard shall not apply to an emergency service facility or vehicle access to any site.</p> | Non-compliance with permitted standard | a. Landscaped areas- 16.5.1.7 |
| b. | <p>The road frontage of all sites opposite a rural zone shall have a landscaping strip in accordance with the following standards:</p> <ul style="list-style-type: none"> i. minimum width – 10 metres ii. minimum density of tree planting – 1 tree for every 10 metres of road frontage or part thereof. | | |

| | Permitted | Restricted discretionary | Matters of discretion |
|----|--|---------------------------------|------------------------------|
| c. | On sites adjoining a residential zone, trees shall be planted adjacent to the shared boundary at a ratio of at least 1 tree for every 10 metres of the boundary or part thereof, with the trees evenly spaced along that boundary. | | |
| d. | All landscaping/trees required for these rules shall be in accordance with the provisions in Appendix 16.6.1. | | |
| e. | On the land legally described as Lot 3, DP 49632 (330 Springs Road) the existing line of eucalyptus trees along the southern boundary of the site shall be retained. | | |

Note 1: Vegetation in close proximity to the electricity transmission network will need to be planted and managed in accordance with the Electricity (Hazards from Trees) Regulations 2003.

Note 2: Stormwater facilities shall be incorporated into any development to achieve effective stormwater management and to protect groundwater. The stormwater facilities, which support multiple values such as stormwater retention, water quality treatment, biodiversity enhancement, Ngāi Tahu/ manawhenua values and landscape amenity, should be incorporated into landscaped areas, where practicable, to achieve effective stormwater management and the protection of groundwater in an integrated manner. Stormwater treatment sites or treatment facilities should be separated from natural waterways with vegetated buffers to ensure stormwater is treated before it is discharged into natural waterways or natural wetlands.

Any application arising from non-compliance with clause (b) of this rule will not require written approvals and shall not be publicly or limited notified.

16.3.3.7 Water supply for fire fighting

| | Permitted | Restricted discretionary | Matters of discretion |
|----|--|--|--|
| a. | Sufficient water supply and access to water supplies for fire fighting shall be provided to all buildings via Council's urban fully reticulated water supply system and in accordance with the New Zealand Fire Service Fire Fighting Water Supplies Code of Practice (SNZ PAS: 4509:2008) | Non-compliance with permitted standard | a. Water supply for fire fighting – 16.5.1.9 |

Any application arising from this rule will not require the written approval of any entity except the New Zealand Fire Service and shall not be publicly notified. Limited notification if required shall only be to the New Zealand Fire Service.

16.3.4 Area Specific Rules – Industrial Heavy Zone (Sir James Wattie Drive)

Rules 16.3.4.1 to 16.3.4.3 and the Sir James Wattie Drive Outline Development Plan (Appendix 16.6.7) shall apply to the Industrial Heavy Zone (Sir James Wattie Drive). All activities specified are also subject to the rules in 16.3.2 (Activity status tables) and 16.3.3 (Built form standards) unless specified otherwise in 16.3.4.

16.3.4.1 Activity status tables – Industrial Heavy Zone (Sir James Wattie Drive)

16.3.4.1.1 Permitted activities

The activities listed below are permitted activities.

| Activity | | Activity specific standards |
|-----------|---|---|
| P1 | Activities P1-P18 listed in 16.3.2.1, subject to the completion of the upgrade of the intersection of Shands Road and Sir James Wattie Drive (Refer to NC2 under Rule 16.3.4.1.3 for development preceding completion of the upgrade) | Development shall comply with: <ul style="list-style-type: none"> a. All of the following Key Structuring Elements on the Sir James Wattie Drive Outline Development Plan (Appendix 16.6.7), being: <ul style="list-style-type: none"> i. Access b. Built form standards in Rule 16.3.4.2 and 16.3.3. |
| P2 | Key Structuring Elements identified on the outline development plan in Appendix 16.6.7. | <ul style="list-style-type: none"> a. Development is to be in accordance with the following Key Structuring Elements on the outline development plan, being: <ul style="list-style-type: none"> i. Access |

16.3.4.1.2 Restricted discretionary activities

The activities listed below are restricted discretionary activities.

| | Activity | The Council's discretion shall be limited to the following matters: |
|------------|---|--|
| RD1 | <p>Activities P1-P18 listed in 16.3.2.1 that do not comply with one or more of the built form standards in 16.3.4.2.</p> <p>Refer to relevant built form standard for provisions regarding notification and written approval.</p> | <p>As relevant to the breached standard:</p> <ul style="list-style-type: none"> a. Minimum building setback from road boundaries/ railway corridor – 16.5.1.3 b. Setback from Marshs Road - 16.3.4.3.2 c. Landscaped areas - 16.5.1.7 |

| | Activity | The Council's discretion shall be limited to the following matters: |
|------------|--|---|
| RD2 | Any development not complying with a Key Structuring Element on the outline development plan in 16.6.7. Any application for this activity shall not be publicly notified. | a. Outline development plan – 16.3.4.3.1 |

16.3.4.1.3 Non-complying Activities

The activities listed below are non-complying activities.

| | Activity |
|------------|--|
| NC1 | Any activity which results in the daily average sewage flow from a site exceeding 0.09L/s/ha. |
| NC2 | Any development within the area covered by the Outline Development Plan (Sir James Wattie Drive) in Appendix 16.6.7 until the upgrade of the intersection of Shands Road and Sir James Wattie Drive is completed by way of a roundabout or traffic lights. |
| NC3 | Any site access directly onto that part of Marshs Road west of the Southern Motorway designation or Shands Road. |

16.3.4.2 Built form standards – Industrial Heavy Zone (Sir James Wattie Drive)

16.3.4.2.1 Minimum building setback from road boundaries

| | Applicable to | Permitted | Restricted discretionary | Matters of discretion |
|----|--|-----------|--------------------------|---|
| a. | Sites adjoining Marshs Road to the east of the Southern Motorway designation | 6 metres | Less than 6 metres | a. Minimum building setback from road boundaries/ railway corridor – 16.5.1.3 b. Setback from Marshs Road - 16.3.4.3.2 |
| b. | Sites adjoining the designation for the Southern Motorway | 6 metres | Less than 6 metres | a. Minimum building setback from road boundaries/ railway corridor – 16. 5.1.3 |

Any application arising from non-compliance with this rule shall not be publicly notified.

16.3.4.2.2 Landscaped areas

| | Permitted | Restricted discretionary | Matters of discretion |
|----|--|--|--------------------------------|
| a. | The setback from the designation for the Southern Motorway required under Rule 16.3.4.2.1(b) shall contain a landscaping strip with a minimum width of 1.5 metres, and minimum of 1 tree for every 10 metres of road frontage or part thereof. | Non-compliance with permitted standard | a. Landscaped areas - 16.5.1.7 |

Any application arising from non-compliance with this rule shall not be publicly notified.

16.3.4.3 Matters of discretion – Industrial Heavy Zone (Sir James Wattie Drive)

16.3.4.3.1 Outline Development Plan

- a. The extent to which development is in accordance with the outline development plan.
- b. The extent to which the development provides for safe and efficient connectivity within the outline development plan area and to the surrounding area and transport network for vehicles, pedestrians and cyclists including to Marshs Road and the public cycleway between Little River, Prebbleton and Hornby.
- c. The extent to which the landscaping, (planting and maintenance) and stormwater infiltration enhance the visual amenity and cultural values of the site and in particular the urban-rural edge at Marshs Road and the approach to Christchurch city on Shands Road.

16.3.4.3.2 Setback from Marshs Road

- a. The effect of reducing the setback on the visual amenity of the adjoining rural zone.

16.3.5 Area Specific Rules - Industrial Heavy Zone (South West Hornby)

Rules 16.3.5.1 to 16.3.5.3 and the South West Hornby Industrial Area Outline Development Plan (Appendix 16.6.8) shall apply to the Industrial Heavy Zone (South West Hornby Industrial Area). All activities specified are also subject to the rules in 16.3.2 (Activity status tables) and 16.3.3 (Built form standards) unless specified otherwise in 16.3.5.

16.3.5.1 Activity status tables – Industrial Heavy Zone (South West Hornby)

16.3.5.1.1 Permitted activities

The activities listed below are permitted activities.

| Activity | | Activity specific standards |
|-----------|---|---|
| P1 | Activities P1-P18 listed in 16.3.2.1. | <p>Development shall comply with:</p> <ul style="list-style-type: none"> a. all of the Key Structuring Elements on the South West Hornby Outline Development Plan (Appendix 16.6.8), being: <ul style="list-style-type: none"> i. Collector Road ii. Minor Arterial Road. b. Built form standards in Rule 16.3.5.2, and Rule 16.3.3 unless specified otherwise in Rule 16.3.5.2. |
| P2 | <p>Within the area identified as ‘rural wastewater irrigation area’ on the outline development plan (Appendix 16.6.8), rural activities permitted in the Rural Urban Fringe Zone and the irrigation of water from industrial processes.</p> <p>Rural activities and irrigation of water from industrial processes are not required to comply with P1.</p> | <ul style="list-style-type: none"> a. Compliance with the Rural Urban Fringe Zone built form standards. b. Any rural activity that does not comply with the Rural Urban Fringe Zone built form standards is subject to the subsequent Rural Urban Fringe Zone rules relating to those standards. |
| P3 | Key Structuring Elements identified on the outline development plan in Appendix 16.6.8. | <ul style="list-style-type: none"> a. Development is to be in accordance with the Key Structuring Elements on the outline development plan, as identified in Rule 16.3.5.1.1 P1. |

16.3.5.1.2 Restricted discretionary activities

The activities listed below are restricted discretionary activities.

| | Activity | The Council's discretion shall be limited to the following matters: |
|------------|--|---|
| RD1 | Any development within the Industrial Heavy Zone (South West Hornby) south west of the area identified as ‘rural wastewater irrigation area’ on the outline development plan in Appendix 16.6.8 until the construction (being physical works) of the | <ul style="list-style-type: none"> a. Roading and access- 16.3.5.3.4 |

| | Activity | The Council's discretion shall be limited to the following matters: |
|------------|--|---|
| | <p>intersection of Shands Road and the southern spine road (marked as 'A' on outline development plan in Appendix 16.6.8) including traffic signals has commenced.</p> <p>Any application for this activity shall not be publicly notified.</p> | |
| RD2 | <p>Any development resulting in more than 15 hectares of land (excluding roads) being developed within the Industrial Heavy Zone (South West Hornby) south west of the area identified as 'rural wastewater irrigation area' on the outline development plan in Appendix 16.6.8, until construction (being physical works) of the Christchurch Southern Motorway has commenced.</p> <p>Any application for this activity shall not be publicly notified.</p> | |
| RD3 | <p>Any development (excluding rural activities and irrigation of water from industrial processes) within the area shown as 'rural wastewater irrigation area' on the outline development plan in Appendix 16.6.8 until:</p> <ol style="list-style-type: none"> The full southern spine road between Main South Road and Shands Road (marked as 'C' on the outline development plan in Appendix 16.6.8) has been constructed and is open to traffic; and Capacity upgrades have commenced at the following intersections: <ol style="list-style-type: none"> Intersection of the southern spine road and Shands Road (marked as 'A' on outline development plan in Appendix 16.6.8) Intersection of the northern spine road and Shands Road (marked as 'B' on outline development plan in Appendix 16.6.8). <p>Any application for this activity shall not be publicly notified.</p> | |
| RD4 | <p>Any site access directly onto Marshs Road.</p> <p>Any application for this activity shall not be publicly notified.</p> | |

| | Activity | The Council's discretion shall be limited to the following matters: |
|------------|---|--|
| RD5 | <p>Activities P1- P2 listed in 16.3.5.1.1 that do not comply with one or more of the built form standards in 16.3.5.2.</p> <p>Refer to relevant built form standard for provisions regarding notification and written approval.</p> | <p>As relevant to the breached built form standard:</p> <ul style="list-style-type: none"> a. Maximum height of buildings and fencing or screening structure – 16.5.1.1 b. Minimum building setback from road boundaries/ railway corridor – 16.5.1.3 c. Setback from boundaries adjoining rural zone- 16.3.5.3.2 d. Minimum building setback from the boundary with a residential zone, residential property - 16.5.1.4 e. Landscaped areas - 16.5.1.7 f. Landscaping at rural urban interface - 16.3.5.3.3 |
| RD6 | <p>Any development not complying with a Key Structuring Element on the outline development plan in 16.6.8.</p> <p>Any application for this activity shall not be publicly notified.</p> | <ul style="list-style-type: none"> a. Outline development plan – 16.3.5.3.1 |

Information requirement for RD3: A full Integrated Transport Assessment shall be completed and included in the application.

16.3.5.1.3 Discretionary activities

The activities listed below are discretionary activities.

There are no discretionary activities.

16.3.5.1.4 Non-complying activities

The activities listed below are non-complying activities.

| | Activity |
|------------|--|
| NC1 | Any activity which results in the daily average sewage flow from a site exceeding 0.09L/s/ha, excluding wastewater that is discharged to ground in the 'rural wastewater irrigation area' on the outline development plan (Appendix 16.6.8). |
| NC2 | Any site access directly onto Shands Road or Main South Road. |

16.3.5.1.5 Prohibited activities

The activities listed below are prohibited activities.

There are no prohibited activities.

16.3.5.2 Built form standards – Industrial Heavy Zone (South West Hornby)

16.3.5.2.1 Maximum height for buildings

| | Applicable to | Permitted | Restricted discretionary | Matters of discretion |
|----|---|-----------|--------------------------|---|
| a. | Buildings within 20 metres of the rural zone boundary and the Marshs Road boundary. | 10 metres | More than 10 metres | a. Maximum height for buildings and fences or screening structures – 16.5.1.1 |

Any application arising from non-compliance with this rule shall not be publicly notified.

16.3.5.2.2 Minimum building setback from road boundaries

| | Applicable to | Permitted | Restricted discretionary | Assessment matters |
|----|--|-----------|--------------------------|--|
| a. | Office buildings and car parking on sites fronting Marshs Road | 10 metres | Less than 10 metres | a. Minimum building setback from road boundaries/ railway corridors – 16.5.1.3 b. Setback from boundaries adjoining rural zone - 16.3.5.3.2 |
| b. | All other buildings not provided for in clause (a). | 20 metres | Less than 20 metres | a. Minimum building setback from road boundaries/ railway corridors – 16.5.1.3 |

| | Applicable to | Permitted | Restricted discretionary | Assessment matters |
|--|---------------|-----------|--------------------------|--|
| | | | | b. Setback from boundaries adjoining rural zone - 16.3.5.3.2 |

Any application arising from non-compliance with this rule shall not be publicly notified.

16.3.5.2.3 Minimum building setback from the south west boundary and residential properties

| | Applicable to | Permitted | Restricted discretionary | Matters of discretion |
|----|---|-----------|--------------------------|--|
| a. | Sites with a boundary adjoining the rural zone. This rule shall not apply to sites adjoining the land identified on the outline development plan in Appendix 16.6.8 as 'rural wastewater irrigation area'. | 10 metres | Less than 10 metres | a. Minimum building setback from the boundary with a residential zone, residential property 16.5.1.4 b. Setback from boundaries adjoining Rural zone – 16.3.5.3.2 |
| b. | Sites adjoining Lot 1 DP64487 (until the existing residential activity ceases - following which no setback shall apply). Clause (b) shall only apply until 30 March 2026 at which time the rule shall no longer apply. | 20 metres | Less than 20 metres | a. Minimum building setback from the road boundary with a residential zone- 16.5.1.4 |

Any application arising from non-compliance with this rule shall not be publicly notified.

16.3.5.2.4 Landscaped areas

| | Permitted | Restricted discretionary | Matters of discretion |
|----|---|--|---|
| a. | The setback from Marshs Road and the rural zone required under Rules 16.3.5.2.2 and 16.3.5.2.3 (a) shall comprise a | Non-compliance with permitted standard | a. Landscaped areas - 16.5.1.7 b. Landscaping at rural urban |

| | Permitted | Restricted discretionary | Matters of discretion |
|--|--|--------------------------|-----------------------------------|
| | <p>landscaping strip of a depth equivalent to the setback, comprising:</p> <ul style="list-style-type: none"> i. Two rows of trees, staggered in a manner that one row is off-set from the other row. ii. Trees shall be spaced 10 metres apart in each row. iii. The trees used in the landscaping strip shall comprise one or more of the following species: Podocarpus totara – totara, Hoheria angustifolia – houhere/ narrow-leaved lacebark, Plagianthus regius – manatu/ lowland ribbonwood. iv. The existing shelterbelt on the Marshs Road frontage shall be retained until trees required under clause (ii) are 6 metres in height. v. Shrubs shall be planted between the two rows of trees, using the species listed in Appendix 16.6.1, Section 3. vi. The requirements of Appendix 16.6.1 Part A shall apply. vii. Maintenance of the landscaping strip shall be undertaken for a period of no less than 5 years from the date of planting. | | <p>interface - 16.3.5.3.3</p> |

Any application arising from non-compliance with this rule shall not be publicly notified.

16.3.5.3 Matters of discretion – Industrial Heavy Zone (South West Hornby)

16.3.5.3.1 Outline Development Plan

- a. The extent to which development is in accordance with the outline development plan.
- b. The extent to which landscaping (planting and maintenance) enhances the visual amenity and Ngāi Tahu/manawhenua cultural values of the site and in particular the urban-rural edge at Marshs Road and the approach to Christchurch City on Shands Road.

16.3.5.3.2 Setback from boundaries adjoining rural zone

- a. The effect of reducing the setback on the visual amenity of the adjoining rural zone and the approach to Christchurch City along Marshs Road, Main South Road and Shands Road.

16.3.5.3.3 Landscaping at rural urban interface

- a. The extent to which planting (species and density) will maintain an attractive green edge to the urban area and support biodiversity and Ngāi Tahu cultural values.

16.3.5.3.4 Roading and access

- a. The extent to which the location of vehicular access points, the design of the transport network (including road alignment and intersection design within the outline development plan area and connections with the wider network), and the associated vehicle movements (including the type and volume of vehicles) may individually or cumulatively impact on the amenity values of the surrounding area and the safety and efficiency of the transport network.
- b. The effect of any additional access points on the safety and efficiency of the adjoining road network, having regard to the level and type of traffic using the proposed access point, the location and design of the proposed access point and the adequacy of existing or alternative access points.
- c. The extent to which the measures for mitigating the effects of development support a comprehensive and integrated approach to development of the South West Hornby industrial area.
- d. The extent to which the development affects the construction and future operation of the movement network as shown on the outline development plan.
- e. The extent to which the use of sympathetic design and landscaping treatment integrate the proposed vehicle access into the surrounding rural environment, in particular with regards to character and amenity.

16.4 Rules – Industrial Park Zone

16.4.1 How to use the rules

- a. The rules that apply to activities in the Industrial Park Zone are contained in:
 - i. The activity status tables (including activity specific standards) in Rule 16.4.2; and
 - ii. Built form standards in 16.4.3.
- b. Area specific rules also apply to activities within the Industrial Park Zone in the following areas:
 - i. Industrial Park Zone (Tait Campus) (as identified in Appendix 16.6.9) - Rule 16.4.4,
 - ii. Industrial Park Zone (Awatea) (as identified in Appendix 16.6.10 - Rule 16.4.5.
- c. The activity status tables and Standards in the following Chapters also apply to activities in all areas of the Industrial Park Zone (where relevant):
 - 5 Natural Hazards;
 - 6 General Rules and Procedures
 - 7 Transport;
 - 8 Subdivision, Development and Earthworks;
 - 9 Heritage and Natural Environment;
 - 11 Utilities, Energy and Infrastructure; and
 - 12 Hazardous Substances and Contaminated Land.
- d. Where the word 'facility' is used in the rules e.g. public transport facility, it shall also include the use of a site/building for the activity that the facility provides for, unless expressly stated otherwise.

Similarly, where the word/ phrase defined includes the word 'activity' or 'activities', the definition includes the land and/or buildings for that activity unless expressly stated otherwise in the activity status tables.

16.4.2 Activity status tables – Industrial Park Zone

16.4.2.1 Permitted activities

In the Industrial Park Zone the activities listed below are permitted activities if they comply with any activity specific standards set out in this table and built form standards in Rule 16.4.3. Note, the built form standards do not apply to an activity that does not involve any development.

Activities may also be controlled, restricted discretionary, discretionary, or non-complying, as specified in Rules 16.4.2.2, 16.4.2.3, 16.4.2.4 and 16.4.2.5 below.

The activities listed below include any associated landscaping, access, parking, loading, waste management and other hard standing areas.

| Activity | | Activity specific standards |
|------------|--|---|
| P1 | Any new building or addition to a building for any permitted activity listed in P2 to P18 below. | Nil |
| P2 | Industrial activity | Nil |
| P3 | Warehousing and distribution activities | |
| P4 | High technology industrial activity | Nil |
| P5 | Service industry | |
| P6 | Trade and industry training facility | |
| P7 | Ancillary retail activity | Any ancillary retail activity shall: <ul style="list-style-type: none"> a. occupy no more than 250m² or 25% of the gross floor area of all buildings on the same site, whichever is the lesser; and b. have visually transparent glazing on the ground floor elevation facing the street for a minimum of 20% of that elevation where goods are displayed for sale within the building and the retail activity fronts the street. c. be limited to the display and sale of goods produced, processed or stored on the site. |
| P8 | Food and beverage outlet | Nil |
| P9 | Service station | |
| P10 | Commercial services | |
| P11 | Office activity | Office activity within each Industrial Park Zone (Tait, Awatea) shall: <ul style="list-style-type: none"> a. be limited to a total of 5,000 m²; b. have visually transparent glazing on the ground floor elevation facing the street for a minimum of 20% of that elevation where the office activity fronts the street. |

| | | |
|------------|------------------------------------|---|
| P12 | Ancillary office activity | Any ancillary office activity shall: a. occupy no more than 500m ² or 30% of the gross floor area of all buildings on the same site, whichever is the lesser; and b. have visually transparent glazing on the ground floor elevation facing the street for a minimum of 20% of that elevation where the office activity fronts the street. |
| P13 | Public transport facility | Nil |
| P14 | Emergency service facilities | |
| P15 | Gymnasium | |
| P16 | Pre-school | |
| P17 | Parking lots and parking buildings | |
| P18 | Community corrections facility | |

16.4.2.2 Controlled activities

The activities listed below are controlled activities.

There are no controlled activities.

16.4.2.3 Restricted discretionary activities

The activities listed below are restricted discretionary activities.

Discretion to grant or decline consent and impose conditions is restricted to the matters of discretion set out in 16.5.1 and 16.5.2 for each standard, as set out in the following table.

| | Activity | The Council's discretion shall be limited to the following matters: |
|------------|---|--|
| RD1 | Activities P1-P18 listed in Rule 16.4.2.1 and RD2 that do not comply with one or more of the built form standards in Rule 16.4.3 unless otherwise specified. Refer to relevant built form standard for provision | As relevant to the breached built form standard: a. Maximum height of buildings and fencing or screening structure – 16.5.1.1 b. Maximum building coverage of a site - 16.5.1.2 c. Minimum building setback from road boundaries/ railway corridor – 16.5.1.3 |

| | Activity | The Council's discretion shall be limited to the following matters: |
|------------|--|---|
| | regarding notification and written approval. | d. Minimum building setback from the boundary with a residential zone, residential property– 16.5.1.4 e. Sunlight and outlook at boundary with a residential zone, residential property and road– 16.5.1.5 f. Outdoor storage of materials –16.5.1.6 g. Landscaped areas– 16.5.1.7 h. Water supply for fire fighting – 16.5.1.9 |
| RD2 | Activities P7, P11 and P12 in Rule 16.4.2.1 that do not comply with one or more of the activity specific standards in Rule 16.4.2.1. | a. Display of goods, showroom and non-industrial activities - 16.5.2.1 |

16.4.2.4 Discretionary activities

The activities listed below are discretionary activities.

| | Activity |
|-----------|---|
| D1 | Any activity not provided for as a permitted, restricted discretionary or non-complying activity. |

16.4.2.5 Non complying activities

The activities listed below are non-complying activities.

| | Activity |
|------------|---|
| NC1 | Heavy industrial activity |
| NC2 | Sensitive activity inside the air noise contour (50 dBA Ldn) as defined on the planning maps. |

| | Activity |
|-----|--|
| NC3 | <p>a. Sensitive activities within 10 metres of the centre line of a 66kV electricity distribution line or within 10 metres of a foundation of an associated support structure.</p> <p>b. Buildings on greenfield sites within 10 metres of the centre line of a 66 kV electricity distribution line or within 10 metres of a foundation of an associated support structure.</p> <p>c. Buildings, other than those in (b) above, within 10 metres of the foundation of an associated support structure.</p> <p>d. Fences within 5 metres of a 66kV electricity distribution support structure foundation.</p> <p>Any application made in relation to this rule shall not be publicly notified or limited notified other than to Orion New Zealand Limited or other electricity distribution network operator.</p> <p>Notes:</p> <ul style="list-style-type: none"> i. The 66kV electricity distribution lines are shown on the planning maps. ii. Vegetation to be planted around the electricity distribution lines should be selected and/or managed to ensure that it will not result in that vegetation breaching the Electricity (Hazards from Trees) Regulations 2003. iii. The New Zealand Electrical Code of Practice for Electrical Safe Distances (NZECP 34:2001) contains restrictions on the location of structures and activities in relation to electricity distribution lines. Buildings and activities in the vicinity of electricity distribution lines must comply with the NZECP 34:2001. |

16.4.2.6 Prohibited activities

The activities listed below are prohibited activities.

There are no prohibited activities.

16.4.3 Built form standards - Industrial Park Zone

The following built form standards shall be met by all permitted activities and for restricted discretionary activity RD2 unless otherwise stated.

16.4.3.1 Maximum height for buildings

| | Applicable to | Permitted | Restricted discretionary | Matters of Discretion |
|----|---|--|--|--|
| a. | Buildings - all areas | 15 metres | Greater than 15 metres | a. Maximum height of buildings and fencing or screening structure – 16.5.1.1 |
| b. | Fencing and screening structures located between any building and the road boundary | 1.2 metres, or 2 metres where the whole of the structure is at least 50% visually transparent – refer to Figure 16.1 below | Greater than 1.2 metres, or the structure is greater than 1.2 metres where the whole of the structure is less than 50% visually transparent, or greater than 2 metres where the whole of the structure is at least 50% visually transparent. Refer to Figure 16.1 below. | |

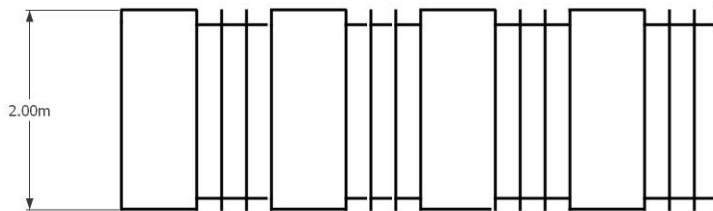
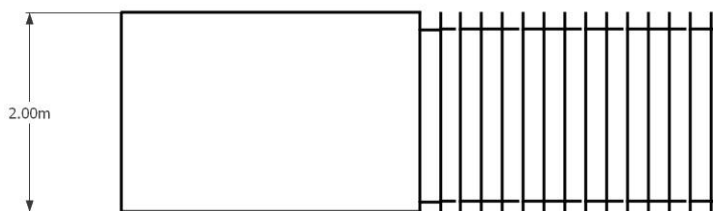


Figure 16.1: Examples of a structure/fence that is 50% visually transparent (being the top half of the first diagram, the right half of the second diagram, and every second section of the last diagram).

Any application arising from non-compliance with this rule shall not be publicly notified.

16.4.3.2 Maximum building coverage of a site

| | Applicable to | Permitted | Restricted discretionary | Matters of discretion |
|----|-----------------------|-----------|--------------------------|--|
| a. | Buildings - all areas | 50% | More than 50% | a. Maximum building coverage of a site- 16.5.1.2 |

Any application arising from non-compliance with this rule shall not require written approvals and shall not be publicly or limited notified.

16.4.3.3 Minimum building setback from road boundaries/ railway corridor

| | Applicable to | Permitted | Restricted discretionary | Matters of discretion |
|----|--|---|---|--|
| a. | Any activity unless specified in (b) – (d) below | 6 metres | Less than 6 metres | a. Minimum building setback from road boundaries/ railway corridor – 16.5.1.3 |
| b. | Ancillary offices | 1.5 metres | Less than 1.5 metres | |
| c. | Service station canopies | 3 metres | Less than 3 metres | |
| d. | For sites with more than one road boundary | 1.5 metres on one road boundary and 6 metres on any other road boundary | Less than 1.5 metres on one road boundary and 6 metres on any other road boundary | |
| e. | Buildings, balconies and decks on sites adjacent to or abutting railway lines. | 4 metres from the rail corridor boundary | Less than 4 metres | a. Minimum building setback from road boundaries/ railway corridor - 16.5.1.3(d) |

Any application arising from non-compliance with this rule (excluding clause (e)) will not require written approvals and shall not be publicly or limited notified.

Any application arising from clause (e) of this rule will not require the written approval of any entity except Kiwirail and shall not be publicly notified. Limited notification, if required, shall only be to Kiwirail.

16.4.3.4 Minimum building setback from the boundary with a residential zone

| | Permitted | Restricted discretionary | Matters of discretion |
|----|-----------|--------------------------|--|
| a. | 6 metres | Less than 6 metres | a. Minimum building setback from the boundary with a residential zone, residential property – 16.5.1.4 |

Any application arising from non-compliance with this rule shall not be publicly notified.

16.4.3.5 Sunlight and outlook at boundary with a residential zone

| | Permitted | Restricted discretionary | Matters of discretion |
|----|--|---|---|
| a. | Where an internal site boundary adjoins a residential zone no part of any building shall project beyond a building envelope contained by a recession plane measured at any point 2.3m above the internal boundary in accordance with the relevant diagram in Appendix 16.6.11. | Non-compliance with permitted activity standard | a. Sunlight and outlook at boundary with a residential zone, residential property and road - 16.5.1.5 |

Where sites are located within a Flood Management Area, recession plane breaches created by the need to raise floor levels will not require the written consent of other persons and shall not be publicly or limited notified.

Any application arising from non-compliance with this rule shall not be publicly notified.

16.4.3.6 Outdoor storage of materials/ car parking

| | Permitted | Restricted discretionary | Matters of discretion |
|----|--|---|--|
| a. | <p>The outdoor storage of materials shall not be located within the minimum setbacks specified in Rules 16.4.3.3.</p> <p>Any outdoor storage area shall be screened by landscaping, fencing or other screening to a minimum of 1.8 metres in height from any adjoining residential zone except where the storage of vehicles, equipment, machinery, and/or natural or processed products is for periods of less than 12 weeks in any year.</p> | Non-compliance with permitted activity standard | a. Outdoor storage of materials - 16.5.1.6 |

| | Permitted | Restricted discretionary | Matters of discretion |
|----|--|---------------------------------|------------------------------|
| b. | Car parking shall be provided to the side or rear of sites and not between buildings and the street, except for visitor parking. | | |

Any application arising from non-compliance with this rule will not require written approvals and shall not be publicly or limited notified unless the adjoining zone is residential.

16.4.3.7 Landscaped areas

| | Permitted | Restricted discretionary | Matters of discretion |
|----|---|---|-------------------------------|
| a. | The minimum percentage of the site to be landscaped shall be 10%, excluding those areas required to be set aside for trees within or adjacent to parking areas (refer to clause (d) below). | Non-compliance with permitted activity standard | a. Landscaped areas- 16.5.1.7 |
| b. | The area adjoining the road frontage of all sites shall have a landscape strip in accordance with the following standards. <ul style="list-style-type: none"> i. Minimum width - 1.5 metres ii. Minimum density of tree planting – 1 tree for every 10 metres of road frontage or part thereof. | | |
| c. | On sites adjoining a residential zone, trees shall be planted adjacent to the shared boundary at a ratio of at least 1 tree for every 10 metres of the boundary or part thereof. | | |
| d. | In addition to clauses (a), (b) and (c) above, where car parking is located at the front of a site, 1 tree shall be planted for every 5 car parking spaces within any car parking area. | | |
| e. | All landscaping/ trees required for these rules shall be in accordance with the provisions in Appendix 16.6.1. | | |
| f. | The built form standards in clauses (a) and (b) shall not apply to emergency service facilities. | | |

Note 1: Vegetation in close proximity to the electricity transmission network will need to be planted and managed in accordance with the Electricity (Hazards from Trees) Regulations 2003.

Note 2: Stormwater facilities shall be incorporated into any development to achieve effective stormwater management and to protect groundwater. The stormwater facilities, which support multiple values such as stormwater retention, water quality treatment, biodiversity enhancement, Ngāi Tahu/ manawhenua values and landscape amenity, should be incorporated into landscaped areas, where practicable, to achieve effective stormwater management and the protection of groundwater in an integrated manner. Stormwater treatment sites or treatment facilities should be separated from natural waterways with vegetated buffers to ensure stormwater is treated before it is discharged into natural waterways or natural wetlands.

Any application arising from non-compliance with clauses (a), (b) and (d) of this rule will not require written approvals and shall not be publicly or limited notified.

16.4.3.8 Water supply for fire fighting

| | Permitted | Restricted discretionary | Matters of discretion |
|----|--|--|--|
| a. | Sufficient water supply and access to water supplies for fire fighting shall be provided to all buildings via Council's urban fully reticulated water supply system and in accordance with the New Zealand Fire Service Fire Fighting Water Supplies Code of Practice (SNZ PAS: 4509:2008) | Non-compliance with permitted standard | a. Water supply for fire fighting –16.5.1.9. |

Any application arising from this rule will not require the written approval of any entity except the New Zealand Fire Service and shall not be publicly notified. Limited notification, if required, shall only be to the New Zealand Fire Service.

16.4.4 Area Specific Rules - Industrial Park Zone (Tait Campus)

Rules 16.4.4.1 to 16.4.4.3 and the Tait Campus Outline Development Plan (Appendix 16.6.9) shall apply to the Industrial Park Zone (Tait Campus). All activities specified are also subject to the rules in 16.4.2 (Activity status tables) and 16.4.3 (Built form standards) unless specified otherwise in 16.4.4.

16.4.4.1 Activity status tables – Industrial Park Zone (Tait Campus)

16.4.4.1.1 Permitted activities

The activities listed below are permitted activities.

| Activity | | Activity specific standards |
|-----------|---|--|
| P1 | Activities P1-P18 listed under Rule 16.4.2.1 | Development shall comply with: a. All of the Key Structuring Elements on the Tait Campus Outline Development Plan (Appendix 16.6.9), being: i. Green Corridor ii. Vehicular route to Stanleys block b. Built form standards in Rule 16.4.4.2, and Rule 16.4.3 unless specified otherwise in 16.4.4.2 |
| P2 | Key Structuring Elements identified on the outline development plan in Appendix 16.6.9. | a. Development is to be in accordance with all of the Key Structuring Elements on the Tait Campus Outline Development Plan (Appendix 16.6.9), as identified in Rule 16.4.4.1.1 P1. |

16.4.4.1.2 Restricted discretionary activities

The activities listed below are restricted discretionary activities.

| | Activity | The Council's discretion shall be limited to the following matters: |
|------------|---|---|
| RD1 | <p>Activity P1 in Rule 16.4.4.1.1 that does not comply with one or more of the built form standards in 16.4.4.2.</p> <p>Refer to relevant built form standard for provisions regarding notification and written approval.</p> | <p>As relevant to the breached built form standard:</p> <ul style="list-style-type: none"> a. Minimum building setback from road boundaries/ railway corridor – 16.5.1.3 b. Open space and character- 16.4.4.3.1 c. Landscaped areas– 16.5.1.7 d. Landscaping – 16.4.4.3.2 e. Stormwater management – 16.4.4.3.7 f. Connectivity- 16.4.4.3.3 g. Parking- 16.4.4.3.5 h. Access- 16.4.4.3.6 |
| RD2 | <p>Any development not complying with a Key Structuring Element on the outline development plan in 16.6.9.</p> <p>Any application for this activity shall not be publicly notified.</p> | <ul style="list-style-type: none"> a. Matters of discretion– 16.4.4.3.1 – 16.4.4.3.6 |

16.4.4.1.3 Non-complying activities

The activities listed below are a non-complying activity.

| | Activity |
|------------|--|
| NC1 | Any development resulting in more than 10,000m ² gross floor area across the whole Industrial Park Zone (Tait Campus) site before the installation of traffic lights (being the physical work) at the intersection of Wairakei Road/ Wooldridge Road/ Roydvale Avenue has been completed. |
| NC2 | Any activity which results in the daily average sewage flow from a site exceeding 0.09L/s/ha. |

Note for NC1: The extent of the developer's contribution to the costs of the upgrade of the intersection of Wairakei/ Wooldridge Roads will be agreed with the Council in accordance with the Council Development Contributions Policy, which may include a Private Developer Agreement.

16.4.4.2 Built form standards – Industrial Park Zone (Tait Campus)

16.4.4.2.1 Minimum building setback from road boundaries

| | Applicable to | Permitted | Restricted discretionary | Matters of Discretion |
|----|---------------------------------|--|--------------------------|--|
| a. | Sites adjoining Wooldridge Road | 10 metres as marked on the outline development plan in Appendix 16.6.9 | Less than 10 metres | a. Minimum building setback from road boundaries/ railway corridor – 16.5.1.3 b. Open space and character- 16.4.4.3.1 |

Any application arising from non-compliance with this rule shall not be publicly notified.

16.4.4.2.2 Landscaped areas

| | Permitted | Restricted discretionary | Matters of discretion |
|---|---|---|---|
| a | <p>A 10 metre wide landscaping strip shall be provided adjacent to the road boundary on sites adjoining Wooldridge Road, excluding roads and pedestrian crossings, and shall comprise:</p> <ul style="list-style-type: none"> i. at least 1 tree for every 10 metres of road frontage or part thereof; ii. deciduous trees, planted in groups of no less than 5 with a minimum of 5 metre spacing between trees; iii. tree species shall be capable of reaching a minimum height of 10 metres at maturity and be not less than 3 metres high at the time of planting; iv. The two lime trees identified on the outline development plan in Appendix 16.6.9 as 'Retained Lime Trees' shall be maintained and incorporated into the Landscaping Strip adjoining Wooldridge Road; v. The protected trees identified on the outline development plan in Appendix 16.6.9 as 'Protected Trees' and specimen trees immediately surrounding the protected trees in the North West corner of the Zone shall be incorporated into the landscaping strip adjoining Stanleys Road. | Non-compliance with permitted activity standard | a. Landscaped areas – 16.5.1.7 b. Landscaping – 16.4.4.3.2 |

| | | | |
|----|---|--|--|
| b. | 1 tree shall be planted for every 5 car parking spaces within any car parking area. | | |
|----|---|--|--|

Any application arising from non-compliance with this rule shall not be publicly notified.

16.4.4.2.3 Stormwater management

| | Permitted | Restricted discretionary | Assessment matters |
|----|---|--|---------------------------------------|
| a. | <p>Any stormwater from an activity within the zone shall be managed to meet the following requirements:</p> <ul style="list-style-type: none"> i. First flush treatment for the first 25mm of runoff from hardstanding areas shall be provided using vegetated dry sedimentation basins. ii. Flows in excess of the first flush and including the 50 year return events (9 hour duration) shall be attenuated in the locations defined on the outline development plan in Appendix 16.6.9 as 'On site stormwater treatment and attenuation'. iii. Stormwater discharge from the zone to the Council stormwater network shall be attenuated to pre-development levels (for up to 50 year storm events). | Non-compliance with permitted standard | a. Stormwater management – 16.4.4.3.7 |
| b. | Any stormwater from an activity shall be conveyed by open naturalised swales (defined on the outline development plan in Appendix 16.6.9 as 'Open naturalised stormwater conveyance/swales') running through the zone from west to east via a series of basins as defined on the outline development plan in Appendix 16.6.9 as 'On site stormwater treatment and attenuation' to a point defined on the outline development plan from where stormwater shall be piped to an existing drain on the east side of Wooldridge Road. | | |
| c. | At least 80% of any planting around swales and ponds for stormwater management shall be indigenous vegetation. | | |

Any application arising from non-compliance with this rule shall not be publicly notified.

16.4.4.2.4 Roading and access

| | Permitted | Restricted discretionary | Matters of discretion |
|----|--|---|---|
| a. | <p>Access from Stanleys Road:</p> <ul style="list-style-type: none"> i. Any access to an activity from Stanleys Road shall be at a location marked on the outline development plan in Appendix 16.6.9 as 'Secondary Access'. ii. Prior to any activity having access to Stanleys Road, new give-way markings on the Stanleys Road approach to its intersection with Harewood Road shall be provided at the cost of the developer or their successor/s in title. iii. Within 6 months of an activity having access to Stanleys Road, a left turn lane shall be provided on the Stanleys Road approach to the Stanleys Road/ Harewood Road intersection, which shall be carried out (as agreed with the Council) at the cost of the developer or their successor/s in title. iv. Any development preceding subdivision with access to Stanleys Road shall include a footpath along the Stanleys Road frontage of the zone. | Non-compliance with permitted activity standard | <ul style="list-style-type: none"> a. Connectivity - 16.4.4.3.3 b. Parking - 16.4.4.3.5 c. Access - 16.4.4.3.6 |
| b. | <p>General:</p> <ul style="list-style-type: none"> i. All work associated with design and construction of vehicle access to the zone, intersection works, internal roads and footpaths within the zone, and a footpath along the road frontage of Stanleys Road shall be provided at the cost of the developer or their successor/s in title. ii. Any development preceding subdivision with access to Stanleys Road shall include a shared cycleway and footpath of minimum 2.5 metre width from Wooldridge Road to Stanleys Road as marked on the outline development plan in Appendix 16.6.9 as 'Public shared walk and cycle connection', connecting with pedestrian and cycle facilities adjoining the zone. iii. Any surface car parking associated with an activity shall be in the locations identified on the outline development plan in Appendix 16.6.9 as 'pocket car parks at grade associated with buildings'. Any car parking elsewhere in the zone shall be located under or within | | |

| | Permitted | Restricted discretionary | Matters of discretion |
|--|--|---------------------------------|------------------------------|
| | <p>buildings.</p> <p>iv. Any pedestrian and cycle way through the site shall be illuminated to a level between 2 and 10 lux.</p> <p>v. Any access to an activity shall be set back from trees identified on the outline development plan in Appendix 16.6.9 as 'Existing trees not to be affected by road layout' by a distance of at least 10 metres.</p> | | |

Any application arising from non-compliance with this rule shall not be publicly notified.

16.4.4.3 Matters of discretion – Industrial Park Zone (Tait Campus)

16.4.4.3.1 Open space and character

- a. The extent to which the building form, location, site design and layout of development:
 - i. contributes to a high amenity environment with significant areas of landscaping and open space, compatible with the character of Nunweek Park and the adjoining rural zones;
 - ii. minimises the visual impact of development as viewed from Stanleys Road, Nunweek Park and adjacent rural properties;
 - iii. maintains views across the zone;
 - iv. provides for and creates a green corridor through the zone that incorporates and enhances landscape and water features including existing trees;
 - v. recognises the cultural values of Ngāi Tahu/manawhenua.

16.4.4.3.2 Landscaping

- a. The extent to which landscaping provides a transition between the industrial zone and the surrounding rural zones by maintaining an open character, while effectively screening buildings, parking and storage areas.
- b. The quality and effectiveness of landscaping proposed along the Wooldridge Road and Stanleys Road frontages in creating an attractive appearance to the zone as viewed from the road.
- c. The extent to which stormwater basins, open space, and landscaped areas are co-located so as to maximize recreational and amenity opportunities.
- d. The degree to which any reverse sensitivity effects are avoided or mitigated through landscaping.
- e. The suitability of planting along the water feature's edge to the local conditions.

- f. The extent to which landscaping incorporates indigenous vegetation, enhances mahinga kai values and water quality of the development.

16.4.4.3.3 Connectivity

- a. The extent to which pedestrian and cycle movement through the zone between Wooldridge Road and Stanleys Road and then to the wider transport network and Nunweek Park are facilitated by pedestrian and cycle ways.
- b. The extent to which the principles of Crime Prevention through Environmental Design have been incorporated into the design of pedestrian and cycle ways.
- c. The extent to which pedestrian and cycle ways are incorporated within landscaped areas.
- d. The provision for vehicle and pedestrian movement between buildings within the site.

16.4.4.3.4 Energy efficiency and sustainability

- a. The extent to which passive solar energy and access to daylight is promoted through building orientation and design.
- b. The degree to which timber materials are incorporated into the design of buildings for carbon absorption.
- c. The extent of which ground water coupling and heat exchangers are incorporated to provide both heating and cooling.
- d. The extent to which provision is made for ventilation through a combination of natural and mechanical means.

16.4.4.3.5 Parking

- a. The visual effect of car parking areas both from within the site and as seen from outside the site, in particular from Nunweek Park and Stanleys Road, and the effectiveness of any mitigation including landscaping.

16.4.4.3.6 Access

- a. The location and design of the external vehicle access points to Stanleys and Wooldridge Roads and their effect on the character, safety and efficiency of the adjoining road network.
- b. The effectiveness and safety of pedestrian access to and from the site, including access to the public transport network.
- c. The extent to which the location and design of the vehicle access points is integrated with landscaping along the zone boundary and does not compromise the amenity and appearance of the zone as viewed from Wooldridge Road and Stanleys Road
- d. The effect of any additional access points in respect to:
 - i. the likely level and type of traffic using the proposed access points;
 - ii. the effect on the safety and efficiency of the adjoining road network.

16.4.4.3.7 Stormwater management

- a. The extent to which stormwater basins and open space are integrated to maximise recreational opportunities and amenities.
- b. The extent to which any stormwater system recognises and/or provides for those values of importance to Ngāi Tahu/ manawhenua and in particular the maintenance and enhancement of water quality and mahinga kai values.
- c. The effectiveness of the design, construction and operation of stormwater facilities in treatment and retention of stormwater.
- d. The ability for the stormwater system to be adequately maintained, particularly if it remains in private ownership.
- e. The extent to which treatment and disposal methods conform to the Council's guidelines for stormwater management systems.

16.4.5 Area Specific Rules – Industrial Park Zone (Awatea)

Rules 16.4.5.1 to 16.4.5.3 and the Awatea Outline Development Plan (including the layer diagrams) (Appendix 16.6.10) shall apply to the Industrial Park Zone (Awatea). All activities specified are also subject to the rules in 16.4.2 (Activity status tables) and 16.4.3 (Built form standards) unless specified otherwise in 16.4.5

16.4.5.1 Activity status tables - Industrial Park Zone (Awatea)

16.4.5.1.1 Permitted activities

The activities listed below are permitted activities.

| Activity | | Activity specific standards |
|-----------|--|---|
| P1 | Activities P1-P18 listed under Rule 16.4.2.1 | <p>Development shall comply with:</p> <ul style="list-style-type: none"> a. All of the Key Structuring Elements on the Awatea outline development plan (including the layer diagrams) (Appendix 16.6.10), whether they are indicated as 'Fixed Structural Elements' or not, being: <ul style="list-style-type: none"> i. Blue network elements ii. Green network elements iii. Green multiuse corridors iv. Movement network v. Primary Road vi. Location of access points on the movement network vii. Traffic treatment to prevent heavy vehicle access viii. Representative traditional places and sites of significance ix. Traditional headwaters x. Proposed indigenous tree planting corridor. b. Built form standards in Rule 16.4.5.2, and Rule 16.4.3 unless specified otherwise in 16.4.5.2 |
| P2 | Key Structuring Elements identified on the outline development plan in Appendix 16.6.10. | <ul style="list-style-type: none"> a. Development is to be in accordance with the Key Structuring Elements on the Awatea Outline Development Plan (including the layer diagrams) (Appendix 16.6.10), as identified in Rule 16.4.5.1.1 P1. |

16.4.5.1.2 Restricted discretionary activities

The activities listed below are restricted discretionary activities.

| | Activity | The Council's discretion shall be limited to the following matters: |
|------------|--|---|
| RD1 | Activity P1 in Rule 16.4.5.1.1 that does not comply with one or more of the built form standards in 16.4.5.2. Refer to relevant built form standard for provisions regarding notification and written approval. | a. Minimum building setback from road boundaries/ railway corridor – 16.5.1.3 |
| RD2 | Any development not complying with a Key Structuring Element on the outline development plan in 16.6.10. Any application for this activity shall not be publicly notified. | a. Outline development plan – 16.4.5.3.1 |

16.4.5.1.3 Non complying activities

The activities listed below are non-complying activities.

| | Activity |
|------------|---|
| NC1 | Any activity which results in the daily average sewage flow from a site exceeding 0.09L/s/ha. |

16.4.5.2 Built form standards - Industrial Park Zone (Awatea)

16.4.5.2.1 Minimum building setback from road boundaries

| | Applicable to | Permitted | Restricted discretionary | Matters of discretion |
|----|---|-----------|--------------------------|--|
| a. | Sites with frontage to Halswell Junction Road or McTeigues Road | 10 metres | Less than 10 metres | a. Minimum building setback from road boundaries/ railway corridor – 16. 5.1.3 |

Any application arising from non-compliance with this rule shall not be publicly notified.

16.4.5.3 Matters of discretion - Industrial Park Zone (Awatea)

16.4.5.3.1 Outline development plan

- a. The extent to which development is in accordance with the outline development plan.

- b. The extent to which the location of vehicular access points, the design of the transport network (including road alignment and intersection design within the outline development plan area and connections with the wider network), and the associated vehicle movements (including the type and volume of vehicles) may individually or cumulatively impact on residential amenity values and the safety and efficiency of the transport network.
- c. The effect of any additional access points on the safety and efficiency of the adjoining road network, having regard to the level and type of traffic using the proposed access point, the location and design of the proposed access point and the adequacy of existing or alternative access points.
- d. The degree to which safe and efficient pedestrian and cycle access is provided through the industrial zone, and with the adjoining area and wider transport networks.
- e. The effectiveness of treatment in the location marked on the outline development plan as 'Traffic treatment to prevent heavy vehicle access' or alternative measures to avoid heavy vehicle movement through the adjoining residential zone.
- f. The degree to which the industrial zone is easily accessible by public transport including any bus services.
- g. The effectiveness of the design, construction and operation of stormwater facilities in managing stormwater on-site including retention, infiltration and treatment.
- h. The ability for the stormwater system to be adequately maintained, particularly if it remains in private ownership.
- i. The extent to which treatment and disposal methods conform to the Council's guidelines for stormwater management systems.
- j. The extent to which any stormwater system recognises and/or provides for those values of importance to Ngāi Tahu/manawhenua and in particular the maintenance and enhancement of water quality and mahinga kai values.
- k. The extent to which open space corridors are wide and landscaped to a high standard to promote safe and convenient movement through the zone and with adjoining areas while enhancing amenity, supporting ecological values, and recognising Ngāi Tahu/manawhenua values.
- l. The extent to which development recognises and protects sites of significance to Ngāi Tahu/manawhenua and values associated with traditional places including headwaters.
- m. The extent to which the Runanga have been consulted on the proposal and are satisfied that any effects on wāhi tapu me wāhi taonga are mitigated.
- n. Whether a Cultural Impact Assessment has been undertaken that demonstrates that a development will not adversely affect wāhi tapu me wāhi taonga.
- o. The degree to which the recommendations of the Cultural Impact Assessment have been addressed in the design/ development of the site.
- p. The development provides for an indigenous tree planting corridor, and planting of indigenous species within the corridor.

16.5 Matters of discretion

16.5.1 Matters of discretion for built form standards

16.5.1.1 Maximum height of buildings and fencing or screening structure

- a. Building height:
 - i. The distance the building is set back from any residential zone and the extent to which this mitigates any adverse effects of the increased height.
 - ii. The extent to which the additional building height may enable the more efficient use of the remainder of the site or the long-term protection of significant trees or natural features on the site.
 - iii. The design and appearance of the building in mitigating the visual impact of exceeding the height limit.
 - iv. The extent to which the building may visually dominate the area it is located in, having regard to the scale and form of buildings in the surrounding area.
 - v. The extent to which the location of the building on the site and its visibility minimises visual effects on the surrounding area.
 - vi. The extent to which the increase in height reflects functional requirements of the activity.
- b. Fencing or screening structures in the Industrial Park Zone:
 - i. The extent to which visibility is maintained between the building and the street.
 - ii. The extent to which screening maintains public safety and other Crime Prevention through Environment Design (CPTED) principles.

16.5.1.2 Maximum building coverage of a site

- a. The ability to mitigate any adverse effects of increased coverage by additional landscaping or screening.
- b. In the Industrial Park Zone, the degree to which the existing and anticipated open space and park-like character of the zone will be retained.
- c. Any adverse effects of increased building coverage on the character of the surrounding environment.
- d. The extent to which a greater site coverage reflects functional requirements of the activity.

16.5.1.3 Minimum building setback from road boundaries/ railway corridor

- a. The extent to which the reduced setback of the building impacts on the amenity of the street environment, having regard to its location within the zone, function of the zone and the anticipated level of amenity.
- b. The extent and quality of landscaping to be provided.
- c. The effect of a building's reduced setback, taking account of such factors as existing road widths, existing building setbacks, functional requirements, street planting, and the orientation of buildings on adjoining sites, particularly those in residential zones.
- d. Whether the reduced setback from the rail corridor will enable buildings to be maintained without requiring access above, over, or on the rail corridor.

16.5.1.4 Minimum building setback from the boundary with a residential zone, residential property

- a. Any adverse visual effects on any adjoining residential property as a result of a reduced building setback.
- b. Whether landscaping or screening within the setback mitigates the dominance of buildings.
- c. The scale and height of buildings within the reduced setback and their impact on the visual outlook of residents and users on the adjoining site(s).
- d. The extent to which buildings in the setback enable better use of the site and improve the level of amenity elsewhere on the site.
- e. The proposed use of the setback, the visual and other effects of this use and whether a reduced setback and the use of that setback achieves a better outcome.
- f. The effect of a reduced setback on the character of the Industrial Park Zone as a park-like environment.
- g. The extent to which the proposed setback intrusion would impact on the visual amenity or use of any esplanade reserve or strip.

16.5.1.5 Sunlight and outlook at boundary with a residential zone, residential property and road

- a. The effect of any reduced sunlight admission on properties in adjoining zones, taking account of the extent of overshadowing, the intended use of spaces and for residential properties, the position of outdoor living spaces or main living areas in buildings.
- b. The effect on privacy of residents and other users in the adjoining zones.
- c. The scale of building and its effects on the character of any adjoining residential zone.
- d. The effects of any landscaping and trees proposed within the site, or on the boundary of the site in mitigating adverse visual effects.
- e. The effect on outlook from adjoining properties.

- f. For sites fronting Blakes Road, Belfast, the extent to which any intrusion of the road boundary recession plane results in additional building scale and bulk and associated effects on the visual and residential amenity of residential properties and the visual amenity of sites on the opposite side of Blakes Road.

16.5.1.6 Outdoor storage of materials

- a. The extent of visual impacts on the adjoining environment.
- b. The extent to which site constraints necessitate the location of storage within the setback.
- c. The type and volume of materials to be stored.
- d. The extent, appearance and type of screening or landscaping proposed.
- e. The functional requirements of the activity.

16.5.1.7 Landscaped areas

- a. The visual effects of buildings taking account of their scale and appearance, outdoor storage areas, car parking or other activities as a result of reduced landscaping.
- b. The extent to which the site is visible from adjoining residential sites and/or identified arterial roads fulfilling a gateway function and the likely consequences of any reduction in landscaping or screening on the amenity of those sites.
- c. Whether there are any compensating factors for reduced landscaping or screening, including the nature or scale of planting proposed, the location of parking, manoeuvring or storage areas, or the location of ancillary office activity/wholesale display of goods/showrooms.
- d. The extent to which the length of the road frontage to any adjoining zone boundary reduces the need for tree planting.
- e. The relative importance of landscaping on the site, taking account of the visual quality of an adjoining zone.
- f. The extent to which the proposal is consistent with the anticipated amenity of the zone.
- g. The extent to which tree planting under the electricity transmission network would adversely affect the safe and efficient functioning of the electricity network or restrict maintenance of that network.
- h. The extent to which indigenous species are used to recognise and enhance Ngāi Tahu/manawhena cultural values.
- i. The extent to which stormwater facilities are integrated into landscaped areas to achieve a multi-value approach.
- j. The appropriateness and placement of landscaping having regard to the potential adverse effects on safety for pedestrians and vehicles and the functional requirements of the activity.

16.5.1.8 Access to the Industrial General Zone (Deans Ave)

- a. Whether any conflict may be created by vehicles queuing across the vehicle crossing.
- b. Whether there may be potential confusion between vehicles turning at the crossing or the intersection.
- c. The effect on safety for all road users of the proposed road access points to the Industrial General Zone (Deans Ave).
- d. Whether the speed and volume of vehicles on the road will exacerbate the adverse effects of access on the safety of users of all transport modes.
- e. Whether the geometry of the frontage road and intersections will mitigate the adverse effects of the access.
- f. The present traffic controls along the road corridor where vehicular access is proposed.
- g. Any cumulative effects when considered in the context of existing access points serving other activities in the vicinity.
- h. The proposed traffic mitigation measures such as medians, no right turn or left turn signs, or traffic calming measures.

16.5.1.9 Water supply for fire fighting

- a. Whether sufficient fire fighting water supply is available to ensure the health and safety of the community, including neighbouring properties.

16.5.1.10 Outline Development Plan for land at 65 – 67 Racecourse Road

- a. Whether there may be potential confusion between vehicles turning at the crossing or the intersection.
- b. The effect on safety for all road users of the proposed road access points.
- c. Whether the geometry of the frontage road and intersections will mitigate the adverse effects of the access.
- d. The present traffic controls along the road corridor where vehicular access is proposed.
- e. Any cumulative effects when considered in the context of existing access points serving other activities in the vicinity.
- f. The proposed measures to mitigate traffic effects.
- g. Whether residential amenity is maintained on the frontage with Racecourse Road through the provision of landscaping and setback of buildings.
- h. The provision made for trees and planting to mitigate any effects.

16.5.2 Matters of discretion for activity specific standards

16.5.2.1 Display of goods, showroom and non-industrial activities

- a. General:
 - i. The extent to which the activity does not adversely affect the function of the zone to provide for primarily industrial activities.
 - ii. The impact of the activity on the ability of existing or future permitted industrial activities to operate or establish without undue constraint.
 - iii. The effect of the development on the capacity to accommodate future demand for industrial activities.
 - iv. The extent to which the activity is ancillary to the primary use of a site for industrial activities.
 - v. The extent to which the activity contributes to the accumulation of other non-industrial activities that may discourage or displace industrial activities.
 - vi. Whether there are any benefits of a non-industrial activity providing a buffer between industrial activities and more sensitive land use activities.
 - vii. Whether the establishment of non-industrial activities would enable or assist the retention of an historic building.
 - viii. The extent to which the activity will be integrated with other commercial activities in an adjoining commercial zone.
 - ix. The extent to which the activity generates traffic and other effects that impact on the day to day operation of the industrial area.
 - x. The functional requirements of the activity and the necessity for additional floorspace.
- b. Retail activity, commercial service, gymnasium and pre-school:
 - i. The extent to which the activity serves the needs of workers and visitors to the industrial area.
 - ii. The extent to which the activity is accessible by a range of modes of transport for communities served by the proposed activity.
- c. Offices:
 - i. The visual effect of the extent of areas of glazing facing the street, particularly at ground level.

16.5.2.2 Residential activity

- a. In relation to minimum unit size, whether:
 - i. The floorspace available and the internal layout represents a viable residential unit that would support the amenity of current and future occupants;

- ii. Other on-site factors compensate for a reduction in unit sizes e.g. communal facilities;
 - iii. The units are to be a part of a development delivered by a social housing provider and have been designed to meet any specific needs of future social housing tenants and/or atypical housing needs.
- b. In relation to the amount of storage and waste management spaces, whether:
 - i. The amount of space to store rubbish and recycling, whether communal, outdoor or indoor is adequate;
 - ii. The volume of space provided for personal storage is adequate.
- c. In relation to the configuration of storage and waste management space, whether:
 - i. The location of rubbish and recycling space for residents is convenient;
 - ii. The lack of screening of any outdoor service space will impact on the visual amenity within the site and of any adjoining site, activity, or the street scene;
 - iii. The size and flexibility of the residential unit layout provides other indoor storage options where an indoor storage space is not provided for each unit;
 - iv. The alternative storage areas provided on the site are adequate, accessible and convenient, where indoor storage space is not provided for each residential unit.
- d. In relation to the amount of outdoor living space, whether:
 - i. There is any alternative provision of publicly available space on, or in close proximity to the site to meet the needs of occupants now and in the future;
 - ii. The reduction in outdoor living space is proportional to the size of the residential unit and the demands of the likely number of occupants now and in the future;
 - iii. The reduction in outdoor living space or the lack of its access to sunlight is compensated for by alternative indoor or outdoor living space.
- e. In relation to the location and configuration of outdoor living space:
 - i. Whether the allocation between private and communal outdoor living spaces within the site is adequate and appropriately located to meet the current and future needs of occupants of the site;
 - ii. Where the communal outdoor/indoor spaces are not contiguous on a large site, the ability of the spaces to meet the needs of residents and provide a high level of residential amenity;
 - iii. Whether the reduction in outdoor living space will result in additional loss of mature on-site vegetation and/or spaciousness of the area.
- f. In relation to noise insulation:
 - i. The extent to which the building specifications, nature and/or purpose of the proposed residential accommodation reduce the impact of noise and minimise reverse sensitivity effects.

16.5.2.3 Sensitive activities

- a. For pre-schools:
 - i. The potential for reverse sensitivity effects on port activities located at Lyttelton Port and/or industrial activities within the Industrial Heavy Zone.
 - ii. Whether any methods to reduce the potential for reverse sensitivity effects on industrial activities within the Industrial Heavy Zone and/or the port operator, other than acoustic insulation, have been incorporated into the design of the proposal.
 - iii. The provision of a report from an acoustic specialist provides evidence that the level of external to internal noise reduction is appropriate to ensure the amenity of present and future occupiers of the site.

16.6 Appendices

16.6.1 Rules and guidance for landscaping and tree planting

The provisions in Part B of this appendix are for information and guidance only and are not statutory rules. They have been incorporated to assist in the choice of species suitable for planting in particular site conditions, and to help ensure the Council's requirements are successfully achieved.

Part A: Tree requirements - statutory requirements

1. Tree Size
 - a. Any tree required under Landscaped Area rules shall be:
 - i. not less than 1.5 metres high at the time of planting; and
 - ii. a species capable of reaching a minimum height at maturity of eight metres.

Note: trees listed in Part B of this appendix would meet this clause.
2. Tree protection
 - a. Any trees required under Landscaped Area rules shall be located within a landscaping strip, or within a planting protection area, with a minimum dimension or diameter of 1.5 metres.
 - b. No more than 10% of any landscaping strip required under Landscaped Area rules, or any planting protection area, shall be covered with any impervious surfaces.
 - c. Landscaping strips or planting protection areas adjacent to a road boundary, or adjacent to or within a car parking area, shall be provided with wheel stop barriers to prevent damage from vehicles. Such wheel stop barriers shall be located at least one metre from any tree.
3. Maintenance of trees and landscaping
 - a. Any landscaping or trees required under Landscaped Area rules shall be maintained, and if dead, diseased, or damaged, shall be replaced.

Part B: Tree species- information and guidance only, non-statutory requirements

4. The lists of trees and shrubs contained in Sections 1 to 3 of this Part are considered suitable for Christchurch conditions.
 - a. Section 2 of this Part specifies the suitability of the trees that meet the requirements in Part A for particular conditions, these being:
 - i. trees suitable for moist/wet soil conditions;
 - ii. trees suitable for dry soil conditions;
 - iii. frost tender trees;
 - iv. trees suitable for coastal areas;
 - v. trees suitable for car parking/ paved areas etc;
 - vi. trees susceptible to wind damage/ breakages;
 - vii. trees with aggressive root system (relevant to driveways and underground services);
 - viii. trees prone to common diseases.
 - b. More detailed descriptions and requirements for each tree can be obtained from various plant manuals or by seeking advice from the Christchurch City Council City Arborist or Nursery Supervisor. It should be noted that the tree size ranges are estimates for trees that are planted in highly modified environments, e.g. streets, car parks, pedestrian malls, storm water swales. Trees planted in parks or large gardens are expected to grow larger.
 - c. The shrubs listed in Section 3 are considered suitable for planting between trees in landscaped strips.

Section 1- Trees considered suitable for Christchurch conditions

1.1 Deciduous broadleaved trees

| Common name | Botanical name | Height range | Canopy spread range |
|------------------------|--|--------------|---------------------|
| English oak | Quercus robur | 15m-20m | 10m-15m |
| Red oak | Quercus rubra | 15m-20m | 10m-15m |
| Hills oak | Quercus elipsoidalis | 15m-20m | 10m-15m |
| Scarlet oak | Quercus coccinea | 15m-20m | 10m-15m |
| Evergreen oak | Quercus ilex | 15m-20m | 10m-15m |
| Turkey oak | Quercus cerris | 15m-20m | 10m-15m |
| Algerian oak | Quercus canariensis | 15m-20m | 10m-15m |
| Willow oak | Quercus phellos | 15m-20m | 10m-15m |
| Sawtooth oak | Quercus acutissima | 15m-20m | 10m-15m |
| Turkish hazel | Corylus collurna | 10m-15m | 6m-10m |
| European beech | Fagus sylvatica | 15m-20m | 10m-15m |
| Copper or purple beech | Fagus sylvatica purpureum (and 'Riversii') | 15m-20m | 10m-15m |
| Weeping beech | Fagus sylvatica pendula | 15m-20m | 6m-10m |
| Dawyck beech | Fagus sylvatica 'Dawyck' | 10m-15m | 3m-6m |
| Purple Dawyck beech | Fagus sylvatica 'Dawyck Purple' | 10m-15m | 3m-6m |
| American beech | Fagus grandifolia | 15m-20m | 10m-15m |
| Common ash | Fraxinus excelsior | 15m-20m | 10m-15m |
| American ash | Fraxinus americana | 15m-20m | 10m-15m |
| Fraxinus 'Green Glow' | Fraxinus 'Green Glow' | 15m-20m | 10m-15m |
| Green ash | Fraxinus pennsylvanica | 15m-20m | 10m-15m |

| Common name | Botanical name | Height range | Canopy spread range |
|-----------------------------|---|--------------|---------------------|
| Golden ash | Fraxinus excelsior 'Jaspidea' (or 'Aurea') | 15m-20m | 10m-15m |
| Tupelo | Nyssa sylvatica | 15m-20m | 6m-10m |
| Horsechestnut | Aesculus hippocastanum | 15m-20m | 10m-15m |
| Seedless horsechestnut | Aesculus plantierensis | 15m-20m | 10m-15m |
| Walnut | Juglans regia | 15m-20m | 10m-15m |
| Common lime | Tilia x europaea | 15m-20m | 10m-15m |
| Large leaved lime | Tilia platyphyllos | 15m-20m | 10m-15m |
| Small leaved lime | Tilia cordata | 15m-20m | 10m-15m |
| Weeping silver lime | Tilia petiolaris | 15m-20m | 10m-15m |
| Silver lime | Tilia tomentosa | 15m-20m | 10m-15m |
| Liquidambar 'Worplesdon' | Liquidambar 'Worplesdon' | 15m-20m | 10m-15m |
| London plane | Platanus acerifolia | 15m-20m | 10m-15m |
| Oriental plane | Platanus orientalis | 15m-20m | 10m-15m |
| Autumn glory plane | Platanus orientalis insularis | 15m-20m | 10m-15m |
| Cut leaf plane | Platanus orientalis digitata | 15m-20m | 10m-15m |
| Norway maple | Acer platanoides | 15m-20m | 10m-15m |
| Variegated Norway maple | Acer platanoides 'Drummondii' | 10m-15m | 10m-15m |
| Acer 'Bloodgood' | Acer 'Bloodgood' | 3m-10m | 6m-10m |
| Trident maple | Acer burgerianum | 15m-20m | 10m-15m |
| Paper bark maple | Acer griseum | 3m-10m | 6m-10m |
| Field maple | Acer campestre | 10m-15m | 10m-15m |

| Common name | Botanical name | Height range | Canopy spread range |
|-----------------------------|-------------------------------|--------------|---------------------|
| Red maple | Acer rubrum | 15m-20m | 10m-15m |
| Paper birch | Betula papyrifera | 15m-20m | 10m-15m |
| Black birch | Betula nigra | 15m-20m | 10m-15m |
| Swedish birch | Betula pendula dalecarlica | 15m-20m | 10m-15m |
| Himalayan birch | Betula jaquemontii | 15m-20m | 10m-15m |
| Tulip tree | Liriodendron tulipifera | 15m-20m | 15m-20m |
| Chinese tulip tree | Liriodendron chinensis | 15m-20m | 15m-10m |
| Maidenhair tree (male only) | Ginkgo biloba | 15m-20m | 6m-10m |
| Hornbeam | Carpinus betulus | 15m-20m | 10m-15m |
| Common alder | Alnus glutinosa | 15m-20m | 10m-15m |
| Italian alder | Alnus cordata | 15m-20m | 10m-15m |
| Grey alder | Alnus incana | 15m-20m | 10m-15m |
| Red alder | Alnus rubra | 15m-20m | 10m-15m |
| Indian bean tree | Catalpa bignonioides | 15m-20m | 10m-15m |
| Weeping willow | Salix babylonica | 15m-20m | 15m-20m |
| Golden weeping willow | Salix x chrysocoma | 15m-20m | 15m-10m |

1.2 Coniferous trees

| Common name | Botanical name | Height | Canopy spread range |
|---------------------------|------------------------------|---------|---------------------|
| Wellingtonia | Sequoiadendron giganteum | 20m-25m | 10m-15m |
| Californian redwood | Sequoia sempervirens | 20m-25m | 10m-15m |
| Spanish fir | Abies pinsapo | 10m-15m | 6m-10m |
| Atlantica cedar | Cedrus atlantica | 15m-20m | 10m-15m |
| Western red cedar | Thuja plicata | 15m-20m | 6m-10m |
| Swamp cypress | Taxodium distichum | 15m-20m | 6m-10m |
| Bhutan cypress | Cupressus torulosa | 15m-20m | 6m-10m |
| Monkey puzzle/ Chile pine | Araucaria araucana | 15m-20m | 6m-10m |
| Totara | Podocarpus totara | 10m-15m | 6m-10m |
| Dawn redwood | Metasequoia glyptostuoboides | 15m-20m | 6m-10m |
| Japanese cedar | Cryptomaria japonica | 15m-20m | 6m-10m |

1.3 Other evergreens

| Common name | Botanical name | Height range | Canopy spread range |
|-----------------------|-----------------------|--------------|---------------------|
| Bay laurel | Laurus nobilis | 10m-15m | 6m-10m |
| Cork oak | Quercus suber | 15m-20m | 10m-15m |
| Evergreen or holm oak | Quercus Ilex | 15m-20m | 10m-15m |
| Bull bay | Magnolia grandiflora | 10m-15m | 6m-10m |
| Chusan palm | Trachycarpus fortunei | 10m-15m | 3m-6m |

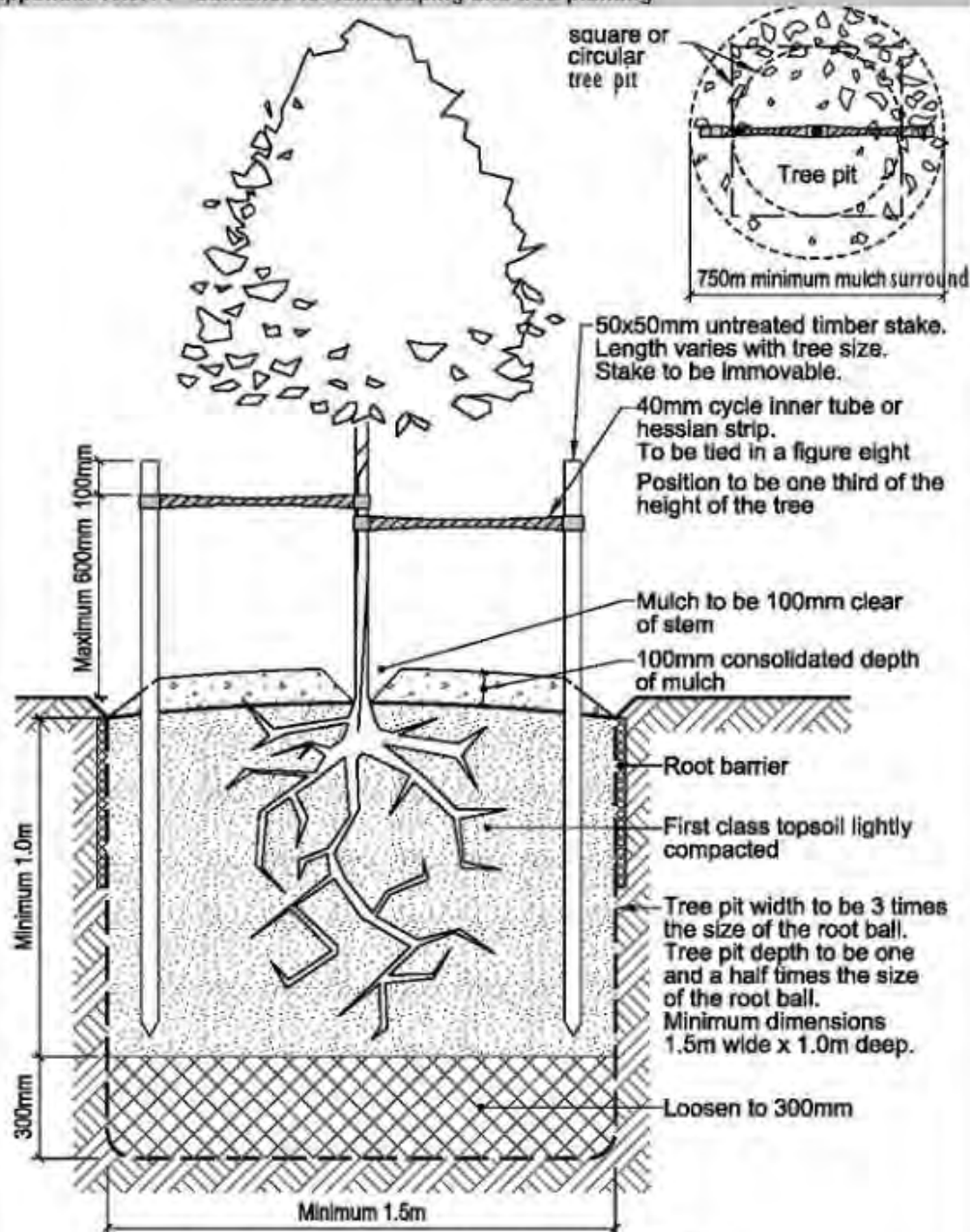
1.4 Palms

| Common name | Botanical name | Height range | Canopy spread range |
|-------------|-----------------------|--------------|---------------------|
| Chusan palm | Trachycarpus fortunei | 10m-15m | 3m-6m |

1.5 Native trees

| Common name | Botanical name | Height range | Canopy spread range |
|----------------------|---|--------------|---------------------|
| Totara | Podocarpus totara | 10m-15m | 6m-10m |
| Kahikatea/white pine | Podocarpus dacrydioides | 10m-15m | 6m-10m |
| Rimu | Dacrydium cupressinum | 10m-15m | 6m-10m |
| Red beech | Nothofagus fusca | 10m-15m | 6m-10m |
| Silver beech | Nothofagus menziesii | 10m-15m | 6m-10m |
| Black beech | Nothofagus solandri var. solandri | 10m-15m | 6m-10m |
| Mountain beech | Nothofagus solandri var. cliffortioides | 10m-15m | 6m-10m |
| Miro | Prumnopitys ferruginea | 10m-15m | 3m-6m |
| Matai | Prumnopitys taxifolia | 10m-15m | 3m-6m |
| Pohutukawa | Metrosideros excelsa | TBC | TBC |

Appendix 16.6.1 i - Guidance for landscaping and tree planting



Note: Irrigation is likely to be required for first year.

Generic detail for trees in landscaping strips / grass berms

Section 2- Suitability of trees for particular conditions

2.1 Trees for wet soil conditions (in order of tolerance to wetness)

| Common name | Botanical name | Height range | Canopy spread range |
|--------------------------------|------------------------------|--------------|---------------------|
| Swamp cypress | Taxodium distichum | 15m-20m | 6m-10m |
| Moosewood | Acer pensylvanicum | 15m-20m | 10m-15m |
| Red maple | Acer rubrum | 15m-20m | 10m-15m |
| Tupelo | Nyssa sylvatica | 15m-20m | 6m-10m |
| Kahikatea/ White pine | Dacrycarpus acrydioides | 10m-15m | 6m-10m |
| Alder (most species) | Alnus species | 15m-20m | 10m-15m |
| Hills oak | Quercus elipsoidalis | 15m-20m | 10m-15m |
| English oak | Quercus robur | 15m-20m | 10m-15m |
| Black birch | Betula nigra | 15m-20m | 10m-15m |
| Willow (most species) | Salix species | 15m-20m | 15m-20m |
| Lombardy poplar (shelterbelts) | Populus italica 'Nigra' | 15m-20m | 6m-10m |
| Common ash | Fraxinus excelsior | 15m-20m | 10m-15m |
| Green ash | Fraxinus pennsylvanica | 15m-20m | 10m-15m |
| Dawn redwood | Metasequoia glyptostroboides | 15m-20m | 6m-10m |

2.2 Trees suitable for dry soil

| Common name | Botanical name | Height range | Canopy spread range |
|---------------|-------------------|--------------|---------------------|
| Native | | | |
| Totara | Podocarpus totara | 10m-15m | 6m-10m |
| Exotic | | | |

| Common name | Botanical name | Height range | Canopy spread range |
|---------------------------------------|-----------------------------|---------------------|----------------------------|
| Field maple | <i>Acer campestre</i> | 10m-15m | 10m-15m |
| Norway maple | <i>Acer platanoides</i> | 15m-20m | 10m-15m |
| Indian horse chestnut | <i>Aesculus indica</i> | 15m-20m | 10m-15m |
| Hornbeam | <i>Carpinus betulus</i> | 10m-15m | 10m-15m |
| Atlantic cedar | <i>Cedrus atlantica</i> | 15m-20m | 10m-15m |
| Hop hornbeam | <i>Ostrya carpinifolia</i> | 10m-15m | 6m-10m |
| Mediterranean hackberry | <i>Celtis australis</i> | 15m-20m | 6m-10m |
| American hackberry | <i>Celtis occidentalis</i> | 15m-20m | 6m-10m |
| Bay laurel | <i>Laurus nobilis</i> | 10m-15m | 6m-10m |
| Algerian oak | <i>Quercus canariensis</i> | 15m-20m | 10m-15m |
| Hills oak | <i>Quercus elipsoidalis</i> | 15m-20m | 10m-15m |
| Turkey oak | <i>Quercus cerris</i> | 15m-20m | 10m-15m |
| Cork oak | <i>Quercus suber</i> | 15m-20m | 10m-15m |
| Evergreen oak | <i>Quercus ilex</i> | 15m-20m | 10m-15m |
| Californian redwood | <i>Sequoia sempervirens</i> | 15m-20m | 10m-15m |
| Alder (tolerant of dry and wet soils) | <i>Alnus species</i> | 15m-20m | 10m-15m |
| Arizona ash | <i>Fraxinus velutina</i> | 15m-20m | 10m-15m |

2.3 Frost tender trees suitable for Sumner, Redcliffs and frost free hill areas

| Common name | Botanical name | Height range | Canopy spread range |
|---------------|----------------------|--------------|---------------------|
| Scarlet gum | Eucalyptus ficifolia | 3m-10m | 6m-10m |
| Monkey puzzle | Araucaria araucana | 15m-20m | 6m-10m |
| Pohutukawa | Metrosideros excelsa | 10m-15m | 10m-15m |

2.4 Trees suitable for Christchurch coastal areas

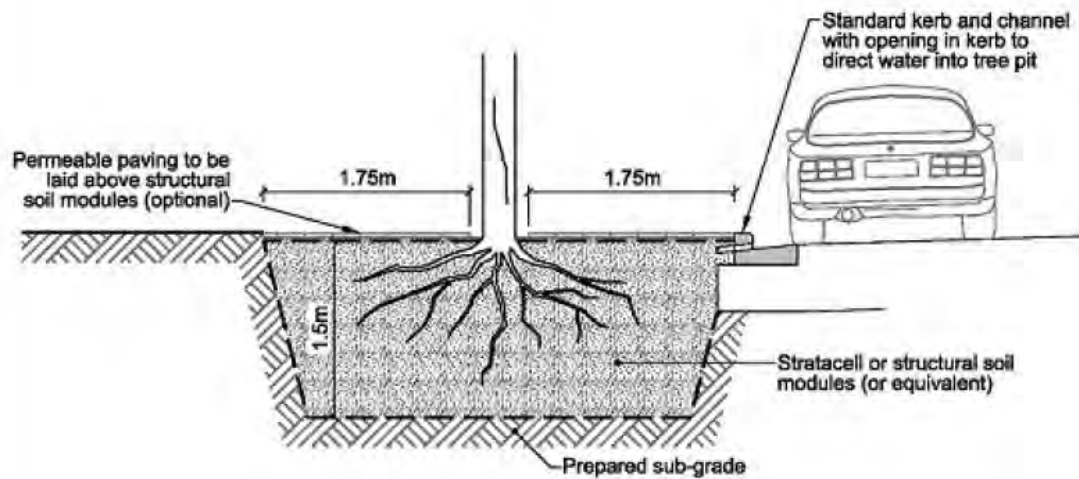
| Common name | Botanical name | Height range | Canopy spread range |
|--------------------|------------------------|--------------|---------------------|
| Native | | | |
| Totara | Podocarpus totara | 10m-15m | 6m-10m |
| Matai | Prumnopitys taxifolia | 10m-15m | 3m-6m |
| Exotic | | | |
| Field maple | Acer campestre | 10m-15m | 10m-15m |
| Horse chestnut | Aesculus hippocastanum | 15m-20m | 10m-15m |
| Monkey puzzle | Araucaria araucana | 15m-20m | 6m-10m |
| Japanese cedar | Cryptomeria japonica | 15m-20m | 6m-10m |
| Common ash | Fraxinus excelsior | 15m-20m | 10m-15m |
| Bay laurel | Lauris nobilis | 10m-15m | 6m-10m |
| Bull bay | Magnolia grandiflora | 10m-15m | 6m-10m |
| Oriental plane | Platanus orientalis | 15m-20m | 10m-15m |
| Cork oak | Quercus suber | 15m-20m | 10m-15m |
| Evergreen holm oak | Quercus ilex | 15m-20m | 10m-15m |
| Algerian oak | Quercus canariensis | 15m-20m | 10m-15m |
| English oak | Quercus robur | 15m-20m | 10m-15m |

| Common name | Botanical name | Height range | Canopy spread range |
|-----------------------------------|-------------------------|---------------------|----------------------------|
| Cork oak | Quercus suber | 15m-20m | 10m-15m |
| Californian redwood | Sequoia sempervirens | 20m-25m | 10m-15m |
| Macrocarpa (shelterbelts only) | | | |
| Western red cedar | | | |
| Monterey pine (shelterbelts only) | Pinus radiata | 15m-20m | 15m-20m |
| Maritime pine (shelterbelts only) | Pinus pinaster | 15m-20m | 10m-15m |
| Stone pine (shelterbelts only) | Pinus pinea | 15m-20m | 10m-15m |
| Norfolk pine | Araucaria heterophylla | 15m-20m | 10m-15m |
| Whitebeam | Sorbus aria 'Lutescens' | 10m-15m | 6m-10m |

2.5 Trees suitable for car parks, paved surfaces and buildings

| Common name | Botanical name | Height range | Canopy spread range |
|--------------------------|--|--------------|---------------------|
| Common lime | <i>Tilia x europaea</i> | 15m-20m | 10m-15m |
| Large leaved lime | <i>Tilia platyphyllos</i> | 15m-20m | 10m-15m |
| Silver lime | <i>Tilia tomentosa</i> | 15m-20m | 10m-15m |
| Tulip tree | <i>Liriodendron tulipifera</i> | 15m-20m | 15m-20m |
| Mediterranean hackberry | <i>Celtis australis</i> | 15m-20m | 6m-10m |
| American hackberry | <i>Celtis occidentalis</i> | 15m-20m | 6m-10m |
| Field maple | <i>Acer campestre</i> | 15m-20m | 10m-15m |
| Norway maple | <i>Acer platanoides</i> | 15m-20m | 10m-15m |
| Variegated norway maple | <i>Acer platanoides</i> 'Drumondii' | 10m-15m | 10m-15m |
| Red maple | <i>Acer rubrum</i> | 15m-20m | 10m-15m |
| Fraxinus 'Green Glow' | <i>Fraxinus</i> 'Green Glow' | 15m-20m | 10m-15m |
| Green ash | <i>Fraxinus pennsylvanica</i> | 15m-20m | 10m-15m |
| American ash | <i>Fraxinus americana</i> | 15m-20m | 10m-15m |
| Common ash | <i>Fraxinus excelsior</i> | 15m-20m | 10m-15m |
| London plane | <i>Platanus acerifolia</i> | 15m-20m | 10m-15m |
| Oriental plane | <i>Platanus orientalis</i> | 15m-20m | 10m-15m |
| Algerian oak | <i>Quercus canariensis</i> | 15m-20m | 10m-15m |
| English oak | <i>Quercus robur</i> | 15m-20m | 10m-15m |
| Liquidambar 'Worplesdon' | Liquidambar 'Worplesdon' | 15m-20m | 10m-15m |
| Tupelo | <i>Nyssa sylvatica</i> | 15m-20m | 6m-10m |

Appendix 16.6.1 ii - Guidance for landscaping and tree planting



Generic detail for trees in car park / paved situations

2.6 Trees particularly susceptible to wind damage/branch breakage

| Common name | Specific susceptibility |
|--------------------------------------|---|
| Wattle | Weak branch unions |
| Acer negundo (box elder) | Brittle branches, weak branch unions |
| Agonis (myrtle) | Weak branch unions |
| Banksia integrifolia | Weak branch unions |
| Eucalyptus | Heavy end weighted branches can cause branch breakage, summer branch drop |
| Gleditsia triacanthos (honey locust) | Weak branches |
| Paulownia tomentosa (epaulette tree) | Weak branch unions, brittle branches |
| Poplar | Weak branch unions |

| Common name | Specific susceptibility |
|---|---|
| Wattle | Weak branch unions |
| Liquidambar | Heavy weak branch forks and brittle timber prone to wind damage when in full leaf |
| Claret ash (and other ash species excepting common and manna ash) | Weak forks, brittle timber |
| Willow (all species) | Brittle timber, heavy foliage, summer branch drop |
| Pinus radiata | Wind and snow damage |
| Cupressus macrocarpa | Wind and snow damage |
| Cedar (all species) | May suffer loss of large branches in winds and snow when mature |

The above trees should not be precluded from plantings entirely but thought should be given to siting them in more sheltered positions away from buildings and public thoroughfares.

2.7 Trees with particularly aggressive root systems

- a. The roots of all trees have the potential to cause damage to structures, underground services and sealed/paved surfaces if planted too close to them. For example, most trees have a tendency to develop roots under shallow sealed surfaces often causing cracking or lifting.
- b. Properly constructed planting pits that allow for adequate root growth along with the use of a combination of structural soils (or root cells) and permeable asphalt surrounding the planting pit will alleviate this problem. Please contact the Christchurch City Council City Arborist for more information.
- c. The roots of all trees will follow moisture trails from leaking drainage systems (usually old earthenware pipes) and enter them. However, most modern drainage pipes made of synthetic materials with greatly improved joint sealing should be able to withstand all but the direct expansion pressure of trees growing right next to them. In addition tree roots will not extend in to heavily compacted soils. Soils around underground services need to be heavily compacted so that roots will not enter them. To be on the safe side, medium to large sized trees should be situated at least 3.0 metres from all drainage pipes except that if a tree root barrier is used then trees can be planted up to 1.5 metres from drainage pipes. A modern reinforced concrete slab building foundation constructed to withstand earthquake forces should not be affected by tree roots, except possibly where a larger tree is growing right against it. The older type of foundation, which ran around the perimeter of the building only, is much more at risk and even smaller growing trees should not be planted too close.
- d. Commonly planted tree species more frequently associated with damage to the above structures are as follows:
 - i. Willows

- ii. Poplars
- iii. Eucalyptus
- iv. Pinus radiata
- v. Cuppressus macrocarpa
- vi. Horsechestnut
- vii. Maples and sycamore
- viii. Ash.

2.8 Trees prone to diseases common in Christchurch

| Common name | Disease |
|---|--|
| Ornamental crabapples, plums, cherries and rowans etc | Silver leaf disease, particularly when pruned or wounded |
| Cypress, thuja, juniper (and forms) | Leaf webber insect |
| Cypress, thuja, juniper (and forms) | Cypress canker |
| Native lacebark | Gall mite |
| London plane | Anthracnose (leaf and twig blight) |
| Cherry, pear, plum | Flowering thorns and white beam cherry/pear slug |
| Weeping willow | Honey fungus root rot |
| Upright willow | Bacterial die-back |
| Spruce | Needle/leaf defoliating insect |
| Wattles (<i>Racosperma dealbata</i> & <i>baileyana</i>) | Rust fungi galls |
| Maple | Formopsis (twig dieback) |

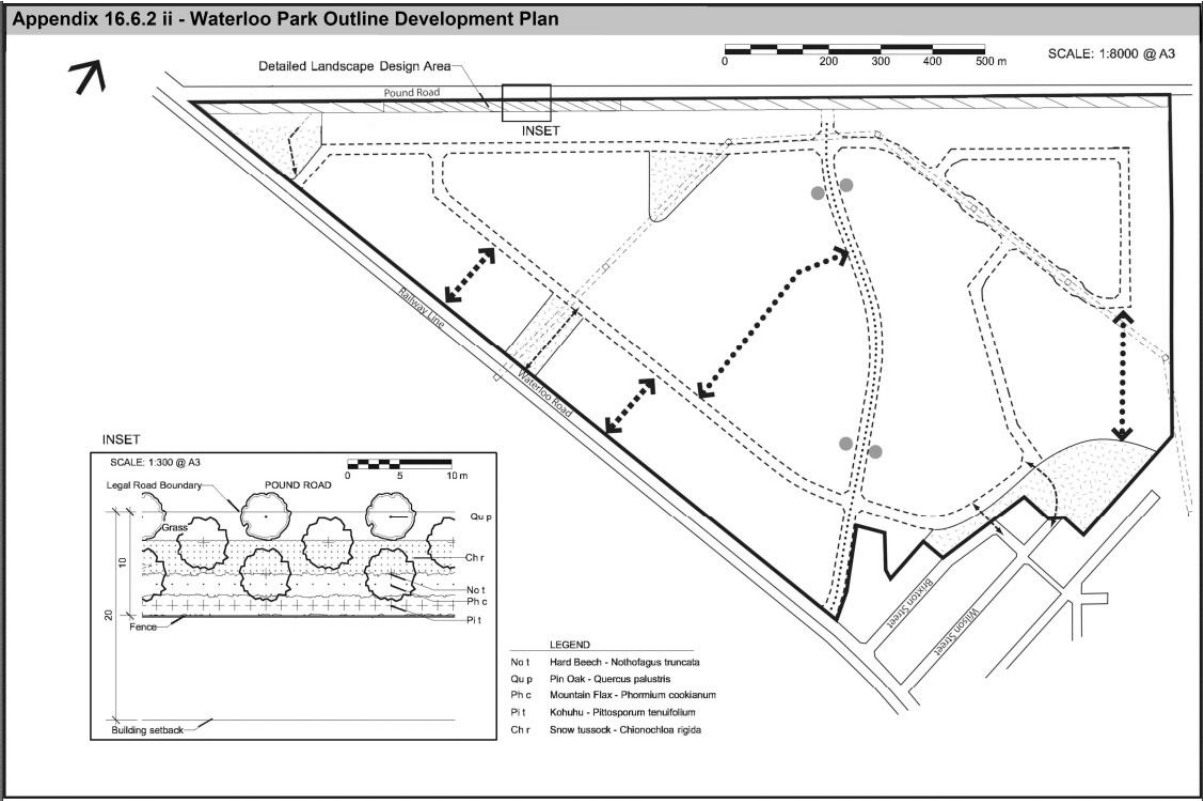
Section 3: Species of shrubs for planting in landscaping strips – information and guidance only, non-statutory requirements.

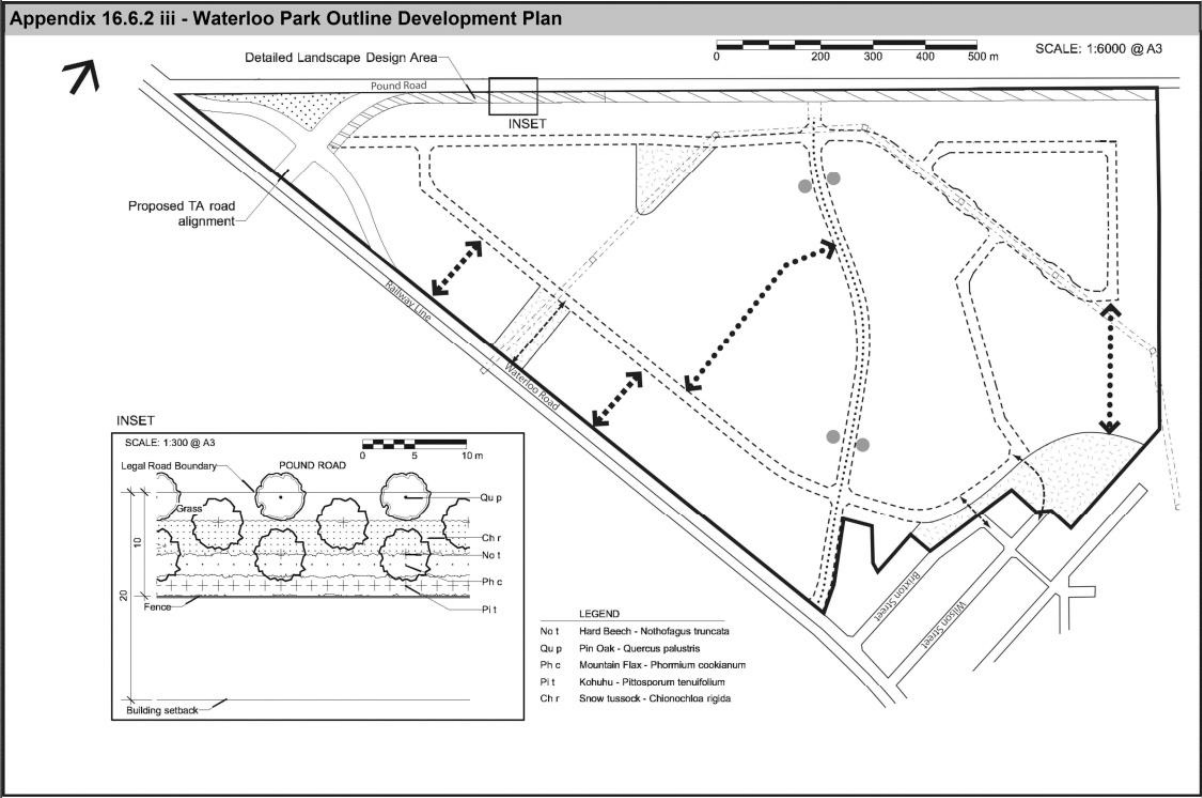
| Native Shrubs | |
|----------------------|------------------------------|
| Common name | Botanical Name |
| | Astelia spp |
| | Brachyglottis greyi |
| | Chionocloa flavicans |
| | Coprosma spp |
| | Corokia spp |
| | Hebe spp |
| Whiteywood | Melicytus ramiflorus |
| Red matipo | Myrsine australis |
| Kawakawa | Piper excelsum |
| | Pittosporum 'Mountain Green' |
| Five finger | Pseudopanax arboreus |
| | Pseudopanax 'Cyril Watson' |
| Lancewood | Pseudopanax crassifolius |
| Toothed Lancewood | Pseudopanax ferox |
| | Pseudowintera 'Red Leopard' |
| Prostrate Kowhai | Sophora prostrata |
| Exotic Shrubs | |
| Common name | Botanical name |
| | Abelia spp |
| | Acer spp |

| | |
|------------------------|---------------------------|
| Japanese laurel | Aucuba japonica |
| Barbary | Berberis spp |
| | Boronia spp |
| Bottlebrush | Callistemon spp |
| Camelia | Camelia spp |
| Carpet rose | Rosa 'Carpet Rose' |
| | Ceanothus spp |
| Chinese plumbago | Ceratostigma willmotianum |
| Mexican orange blossom | Choisya ternata |
| Breath of heaven | Coleonema pulchrum |
| | Correa spp |
| Winter Hazel | Corylopsis spicata |
| Smoke bush | Cotinus spp |
| | Daphne spp |
| | Deutzia spp |
| | Erica spp |
| | Escallonia spp |
| Japanese laurel | Fatsia japonica |
| | Forsythia spp |
| | Gardenia spp |
| | Hydrangea spp |
| | Leucodendron spp |
| | Leucospermum spp |
| | Loropetalum spp |

| | |
|--|----------------------------|
| Star Magnolia | Magnolia stallata |
| | Michelia doltsopa |
| Port Wine Michelia | Michelia figo |
| | Nandina 'Gulf Stream' |
| Red Robin | Photonia x fraseri |
| Lily of the Valley | Pieris japonica |
| | Protea spp |
| | Rhododendron |
| Rosemary | Rosmarinus officinalis |
| Waratah | Telopea spp |
| | Weigelia florida |
| Shrubs for Low Screening (3 metres-5 metres height) | |
| Natives | |
| Common name | Botanical name |
| Taupata | Coprosma repens |
| Ake ake | Dodonea viscosa |
| Purple ake ake | Dodonea viscosa 'Purpurea' |
| Broadleaf | Griselinia spp |
| Narrow leafed houhere | Hoheria angustifolia |
| Kanuka | Kunzea ericoides |
| Whiteywood | Melicytus ramiflorus |
| Manuka | Leptospermum scoparium |
| Fragrant olearia | Olearia fragrantissima |
| Mountain holly | Olearia ilicifolia |

| | |
|--------------------|--------------------------|
| Golden akeake | Olearia paniculata |
| Kawakawa | Piper excelsum |
| Lemonwood | Pittosporum eugenoides |
| Kohupu | Pittosporum tenuifolium |
| Karo | Pittosporum crassifolium |
| Exotics | |
| Common name | Botanical name |
| Bottlebrush | Callistemon spp |
| Camelia | Camelia spp |
| Camelia | Camelia spp |
| | Ceanothus spp |
| Smoke bush | Cotinus spp |
| Japanese aralia | Fatsia japonica |
| | Michelia doltsopa |
| Red robin | Photonia x fraseri |
| | Protea spp |
| | Rhododendron |





16.6.3 Industrial General Zone (Portlink Industrial Park)

16.6.3.i



Appendix 16.6.3.ii Portlink Industrial Park plant list and associated height and locations

- 1. E = Esplanade adjacent to Heathcote River
- 2. T = Tunnel Road landscape setback buffer
- 3. W = Wetter areas (temporarily), such as detention basins and swales
- 4. S = Street planting, other than main road and secondary road tree species

| Botanical Name | Common Name | 10 Year Height (metres) | Mature Height (metres) |
|--------------------------------|--------------|-------------------------|------------------------|
| Trees | | | |
| Cordyline australis (T,E,W) | Cabbage tree | 5 | 7 |
| Grisilinia littoralis (T,E) | Broad leaf | 4 | 17 |
| Pseudopanax arboreus (T,E) | Five finger | 4 | 8 |
| Pseudopanax crassifolius (T,E) | Lancewood | 3 | 14 |

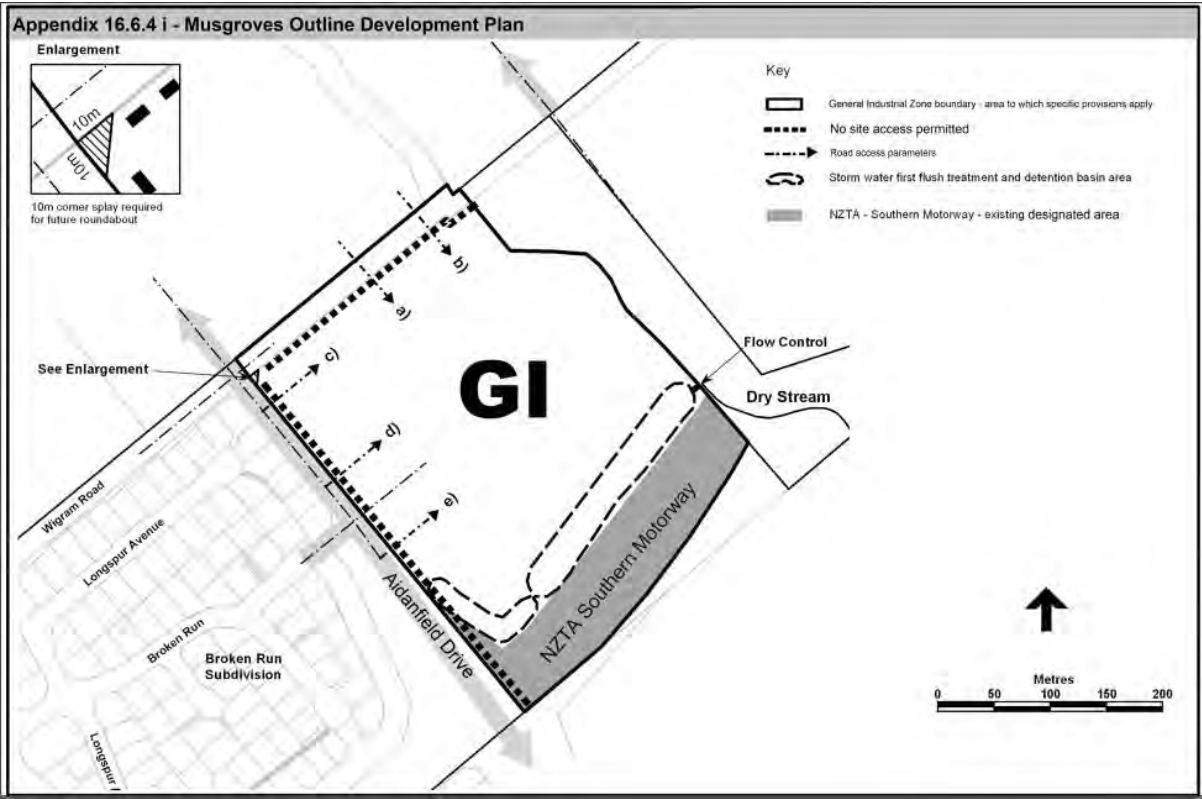
| Botanical Name | Common Name | 10 Year Height (metres) | Mature Height (metres) |
|--------------------------------------|-------------------------|--------------------------------|-------------------------------|
| <i>Pseudopanax ferox</i> (T,E) | Toothed lancewood | 2.5 | 7 |
| <i>Pittosporum tenuifolium</i> (T,E) | Kohuhu | 4 | 9 |
| <i>Pittosporum euginoides</i> (T,E) | Tarata, lemonwood | 3 | 12 |
| <i>Dodonea viscosa</i> (T,E) | Ake ake | 4 | 7 |
| <i>Olearia paniculata</i> (T,E) | Golden Ake ake | 2 | 7 |
| <i>Olearia traversil</i> (T,E) | Chatham Island Ake ake | 3 | 10 |
| <i>Dicksonia squarrosa</i> (E,W) | Wheki | 2 | 5 |
| <i>Dicksonia fibrosa</i> (E,W) | Wheki ponga | 2 | 5 |
| <i>Sophora microphylla</i> (T,E) | South Island Kowhai | 4 | 12 |
| <i>Podocarpus totara</i> (T,E) | Totara | 5 | 30 |
| <i>Dacrycarpus dacrydoides</i> (W) | Kahikatea / White pine | 3 | 20 |
| <i>Prumnopitys taxifolia</i> (T,E,W) | Matai / Black pine | 3 | 25 |
| <i>Dacrydium cupressinum</i> (T,E) | Rimu | 3 | 30 |
| <i>Coprosma chathamica</i> (T,E) | Chatham Island coprosma | | 5 |
| <i>Plagianthus regius</i> (E) | Ribbonwood | 5 | 16 |
| <i>Plagianthus chathamica</i> (E) | | 4 | 10 |
| <i>Aristotelia serrata</i> (E,W) | Makomako, wineberry | 4 | 8 |
| <i>Coprosma acutifolia</i> (E) | Coprosma, Sp. | | 10 |
| <i>Hoheria populnea</i> (T,E) | Lacebark | 4 | 11 |
| <i>Hoheria angustifolia</i> | Narrow leaved lacebark | 4 | 8 |

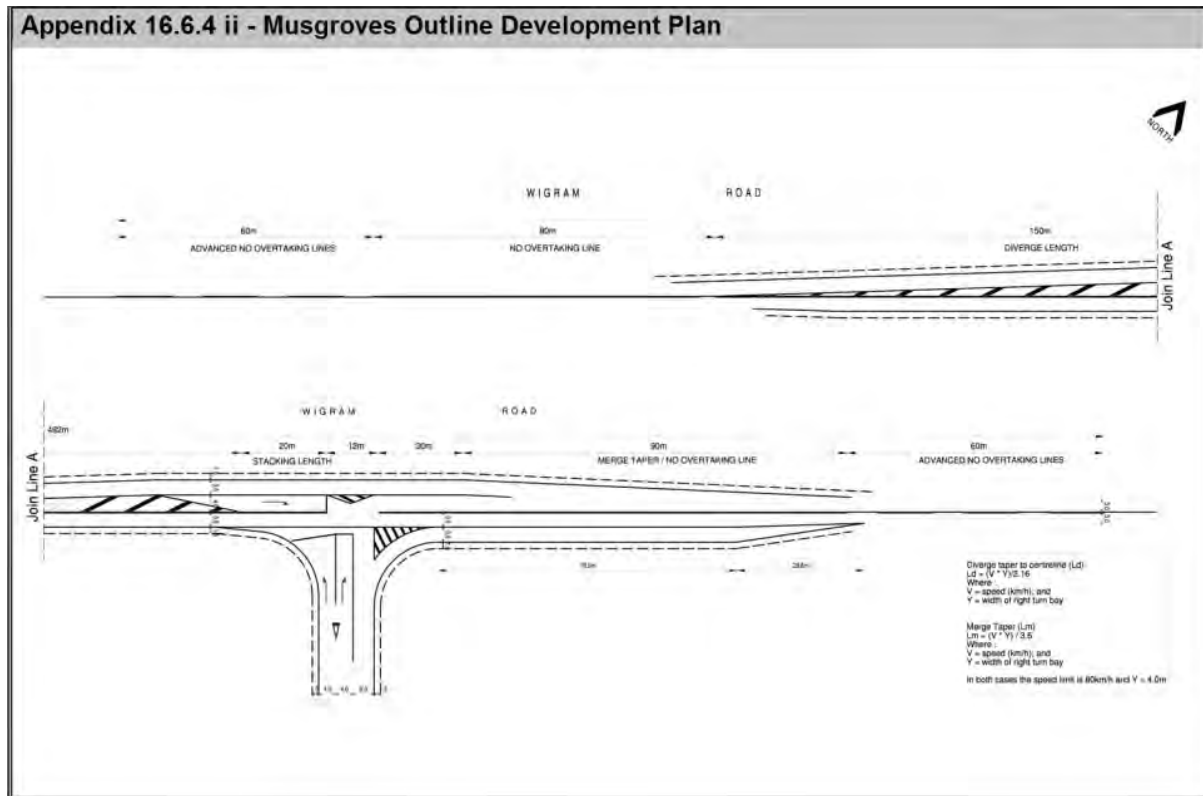
| Botanical Name | Common Name | 10 Year Height (metres) | Mature Height (metres) |
|-------------------------------|-----------------------|--------------------------------|-------------------------------|
| Coprosma robusta (T,E,W) | Karamu | 6 | 6 |
| Leptospermum scoparium (T,W) | Manuka | 3.5 | 6 |
| Pseudowintera colorata (E) | Horopito | 1.5 | 8 |
| Plagianthus divaricatus (W) | Salt marsh ribbonwood | | 2 |
| Corokia contoneaster (E) | Korokio | | 2 |
| Myrsine australis (T,E) | Mapou | 2 | 6 |
| Chionochloa rubra (T,E,S) | Red tussock | | 1 |
| Cortaderia fulvida (T,E,W) | Mini toetoe | | 1.5 |
| Anemanthele lessionia (T,E,S) | Wind grass | | 0.8 |
| Carex secta (T,E,W) | Pukio | | 0.8 |
| Carex virgata (T,E,W) | Swamp sedge | | 0.8 |
| Astelia fragrans (T,E) | Bush flax | | 1.5 |
| Astelia grandis (E,W) | Swamp astelia | | 2 |
| Hebe stricta (E,W) | Hebe sp. | | 3 |
| Hebe salicifolia (T,E,W) | Hebe sp. | | 2.5 |
| Phormium tenax (T,E,W) | Harakeke | | 2.5 |
| Phormium cookianum (E) | Coastal flax | | 2 |
| Phormium 'Surfer' (S) | | | 0.5 |
| Phormium 'Black rage' (S) | | | 0.75 |
| Daniella nigra (E,S) | Ink berry | | 0.5 |
| Libertia ixiodes (E,S) | NZ Iris | | 0.5 |

| Botanical Name | Common Name | 10 Year Height (metres) | Mature Height (metres) |
|--|--------------------|--------------------------------|-------------------------------|
| Street Trees For secondary cross roads: | | | |
| Nothofagus solandri var. 'Cliffortioides' (S) | Mountain beech | 2 | 18 |
| Street Trees For main roads: | | | |
| Tilia cordata (S) | Small leaved lime | | 24 |
| Tilia platyphyllos (S) | Large leaved lime | | 24 |

16.6.4 Industrial General Zone (Musgroves)

16.6.4.i

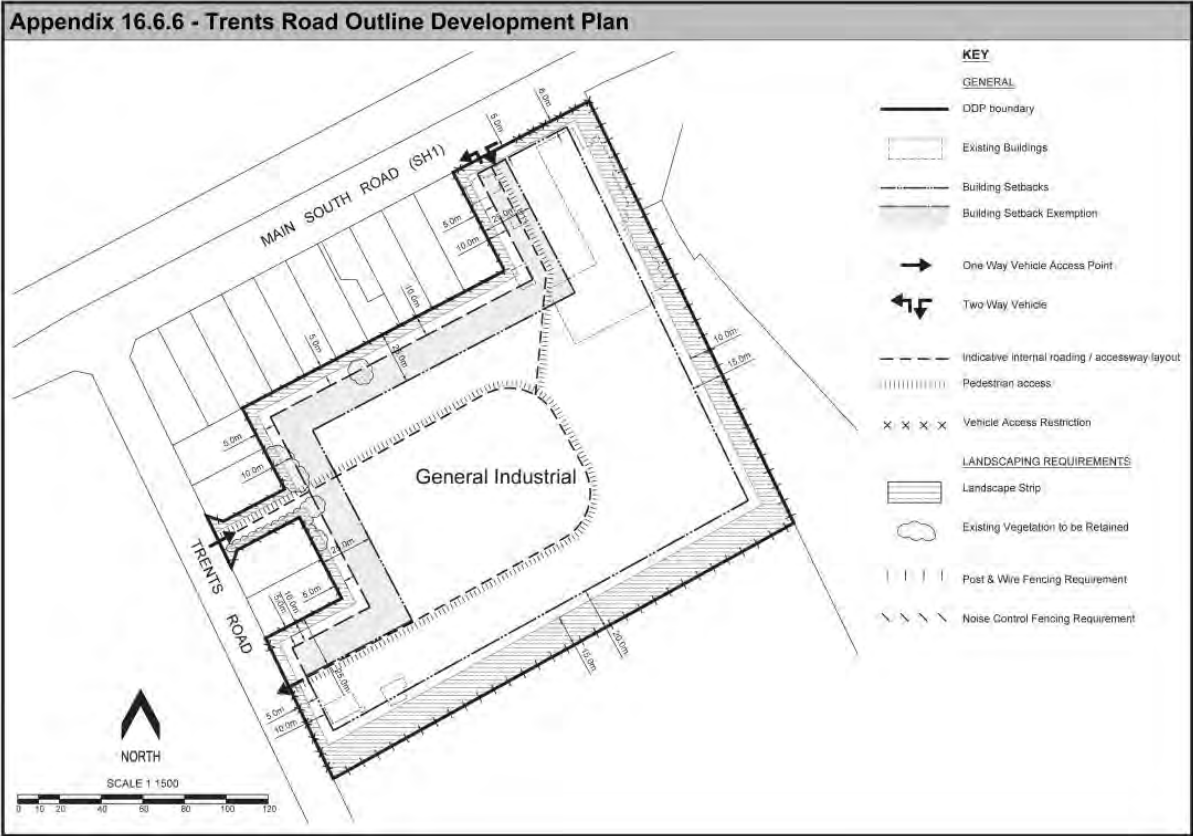




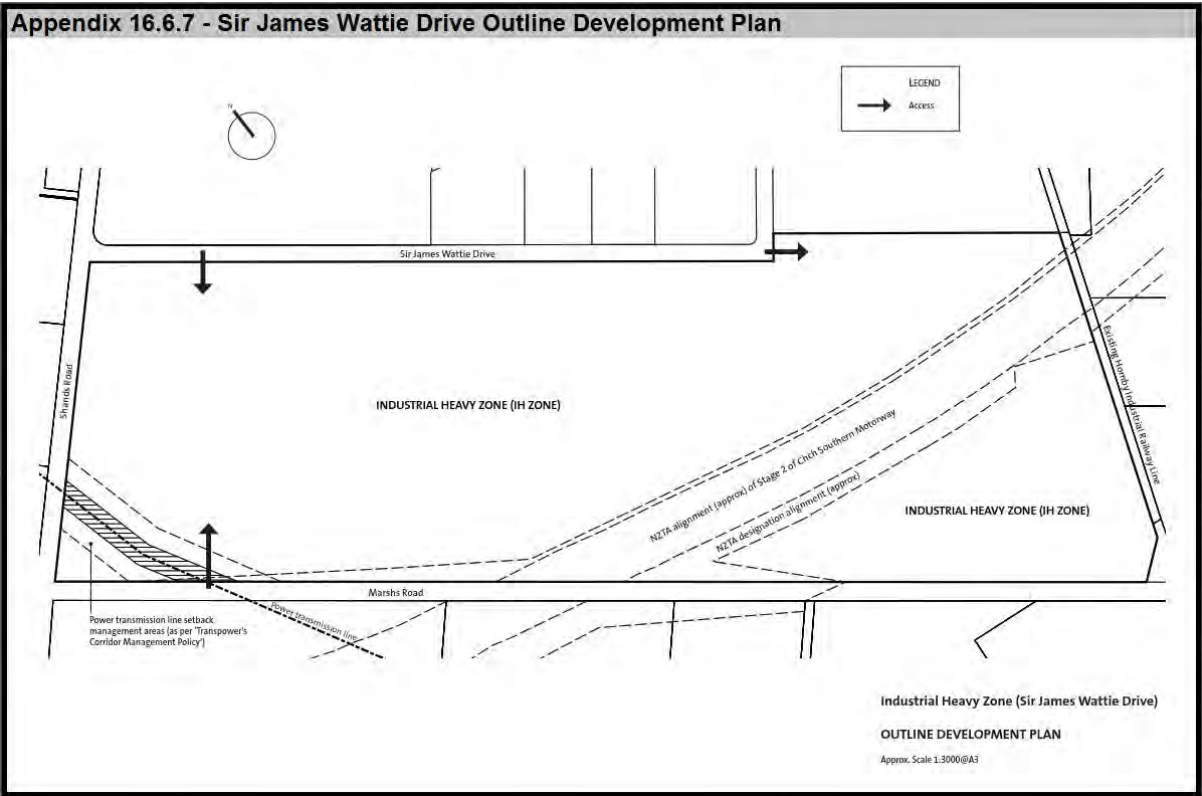
16.6.5 Industrial General Zone (North Belfast)

DEFERRED

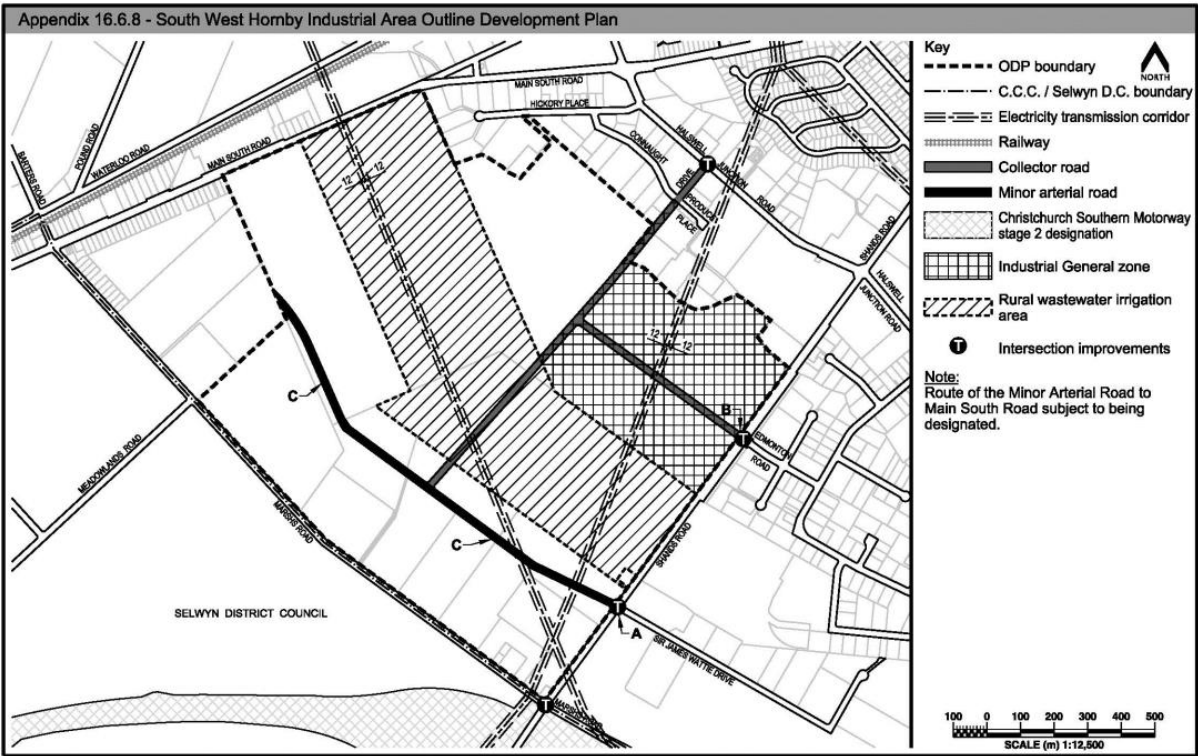
16.6.6 Industrial General Zone (Trents Road)



16.6.7 Industrial Heavy Zone (Sir James Wattie Drive) -

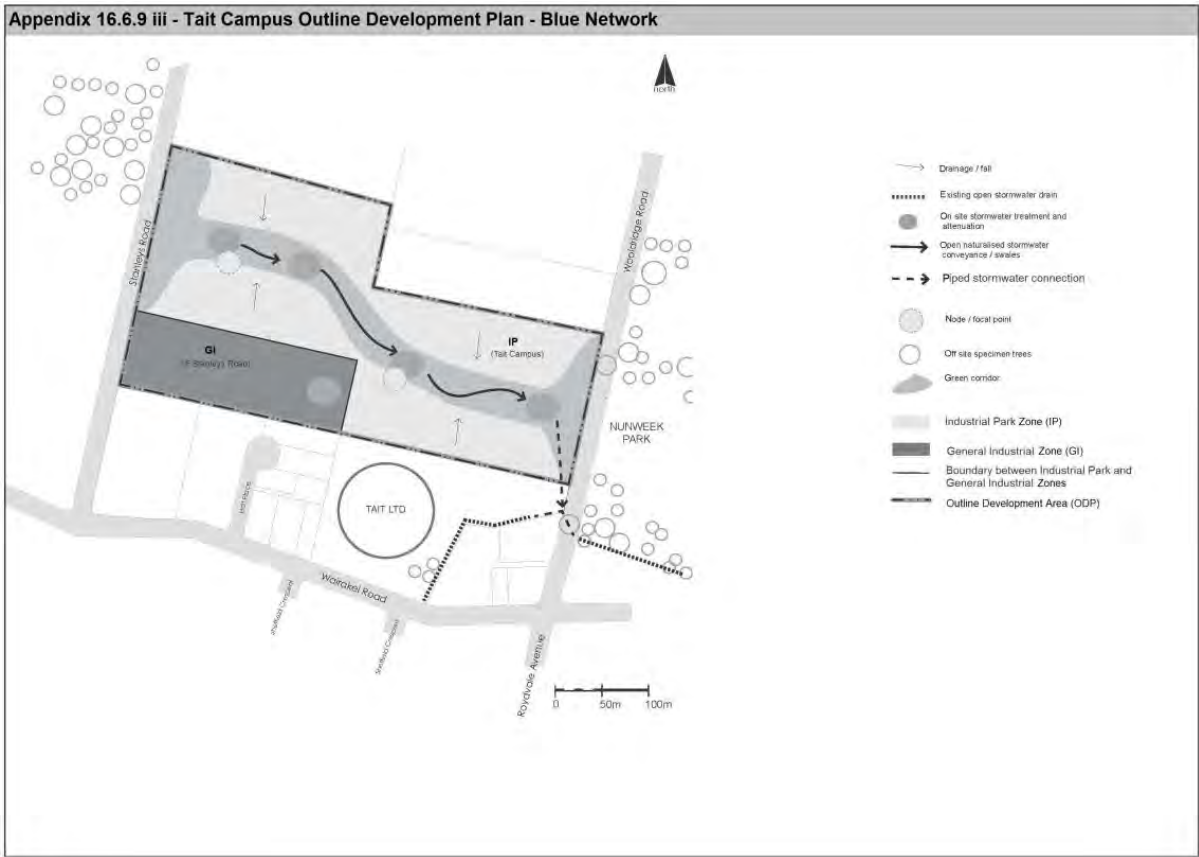


16.6.8 South West Hornby Industrial Area

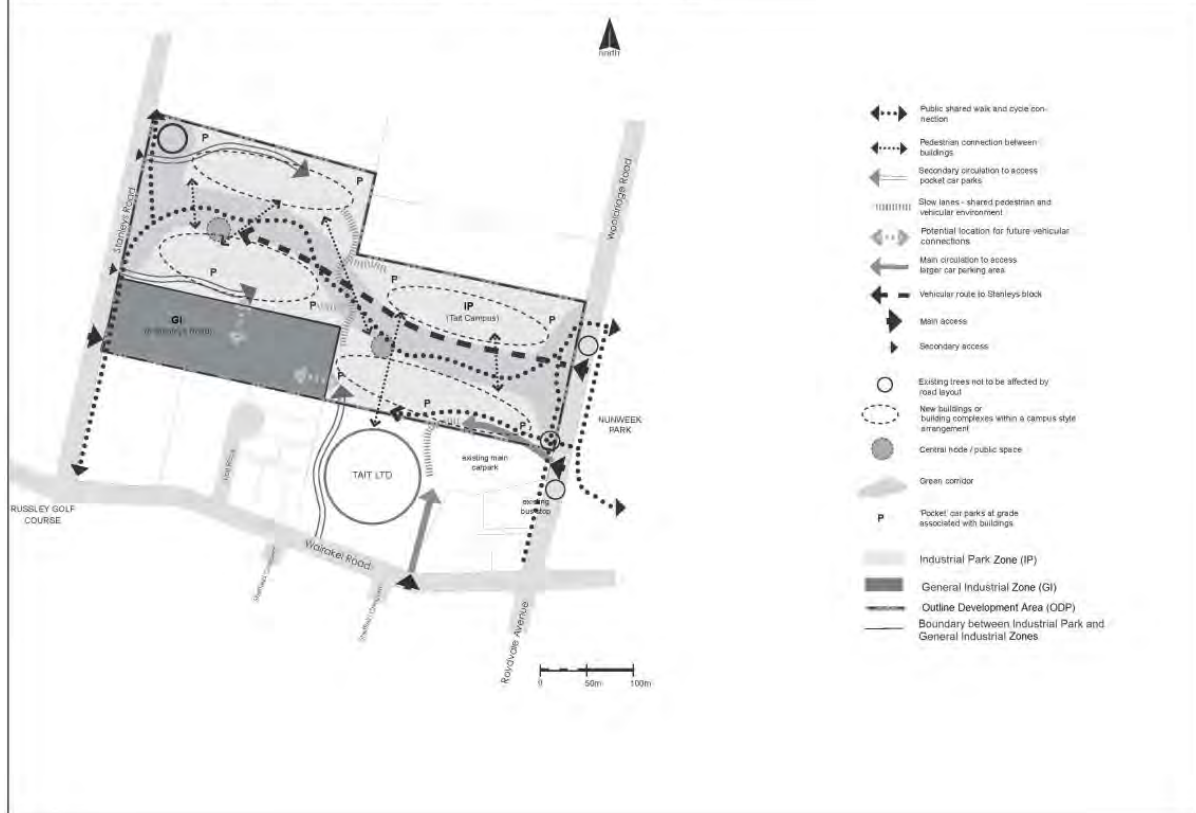


16.6.9i



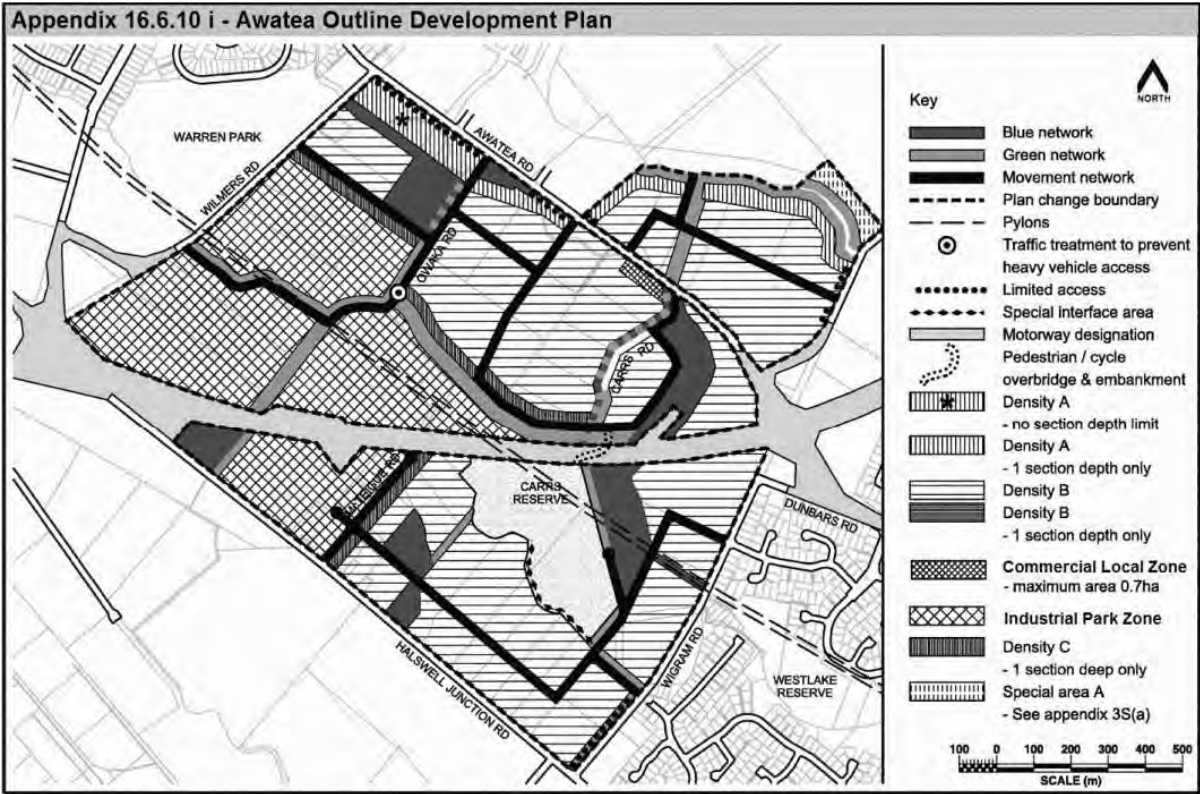


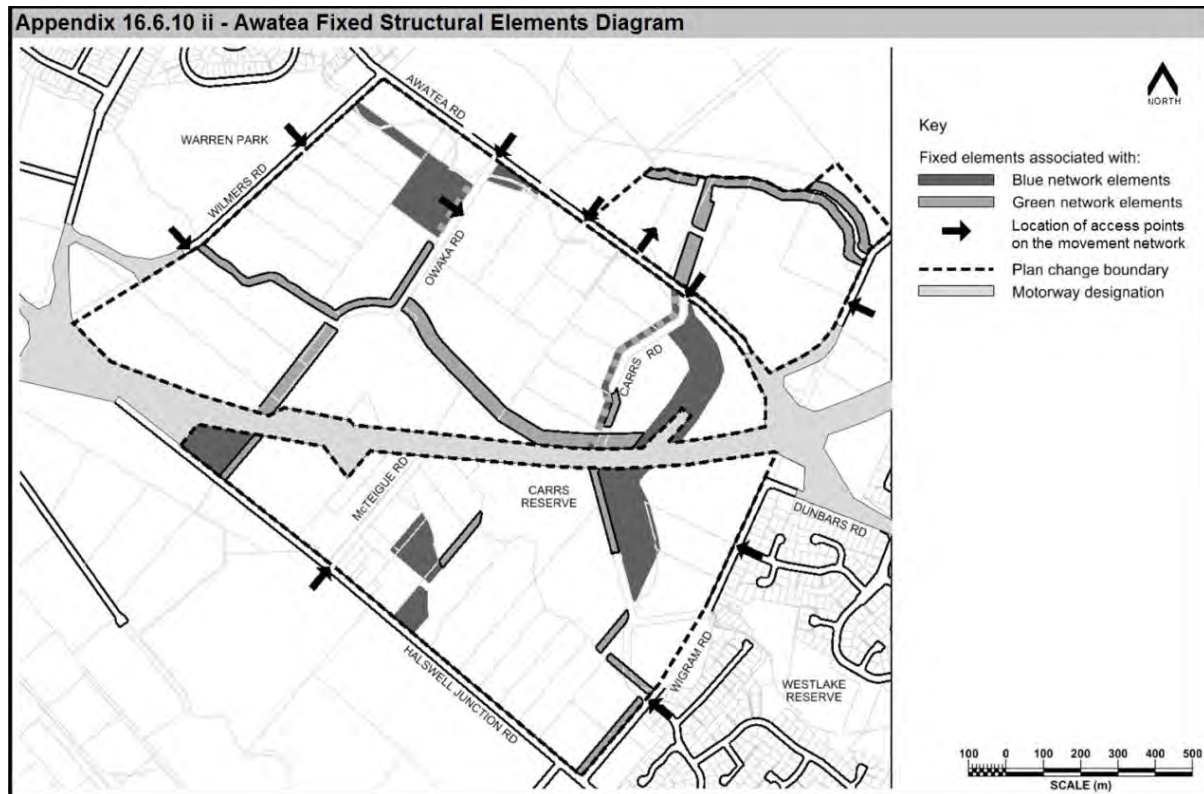
Appendix 16.6.9 iv - Tait Campus Outline Development Plan - Movement Network

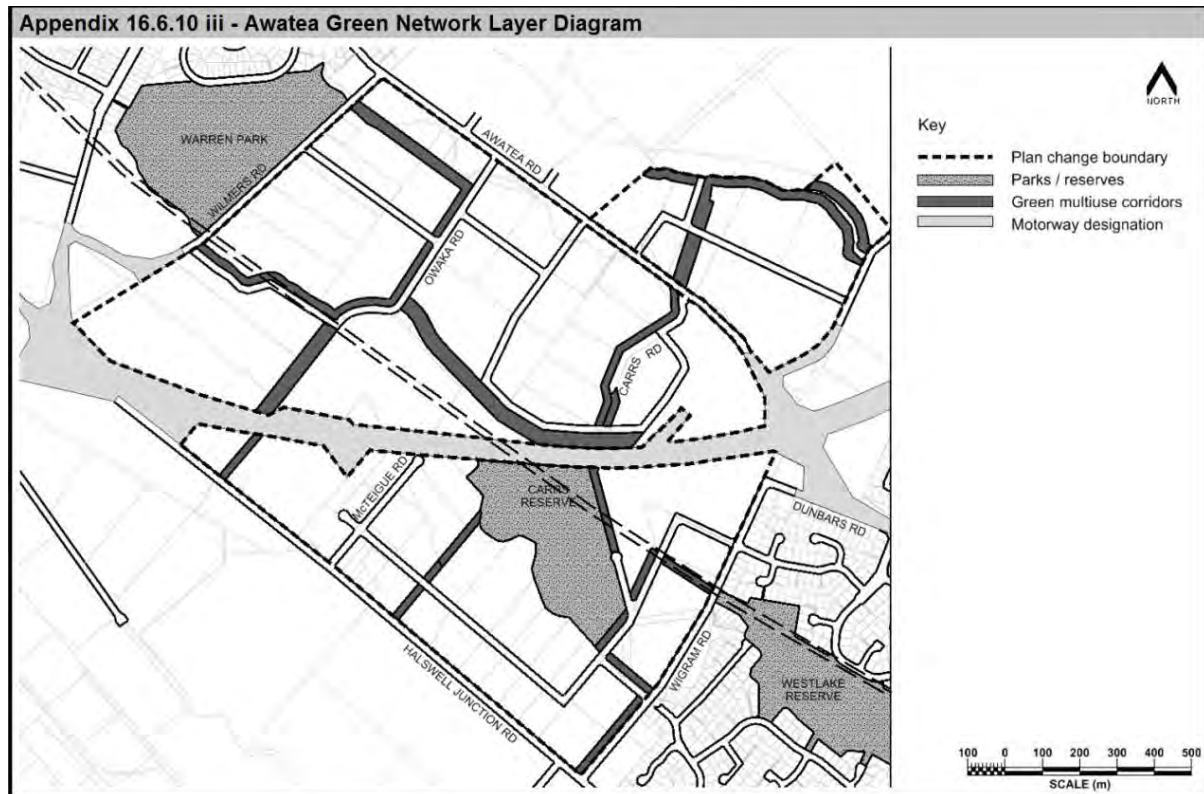


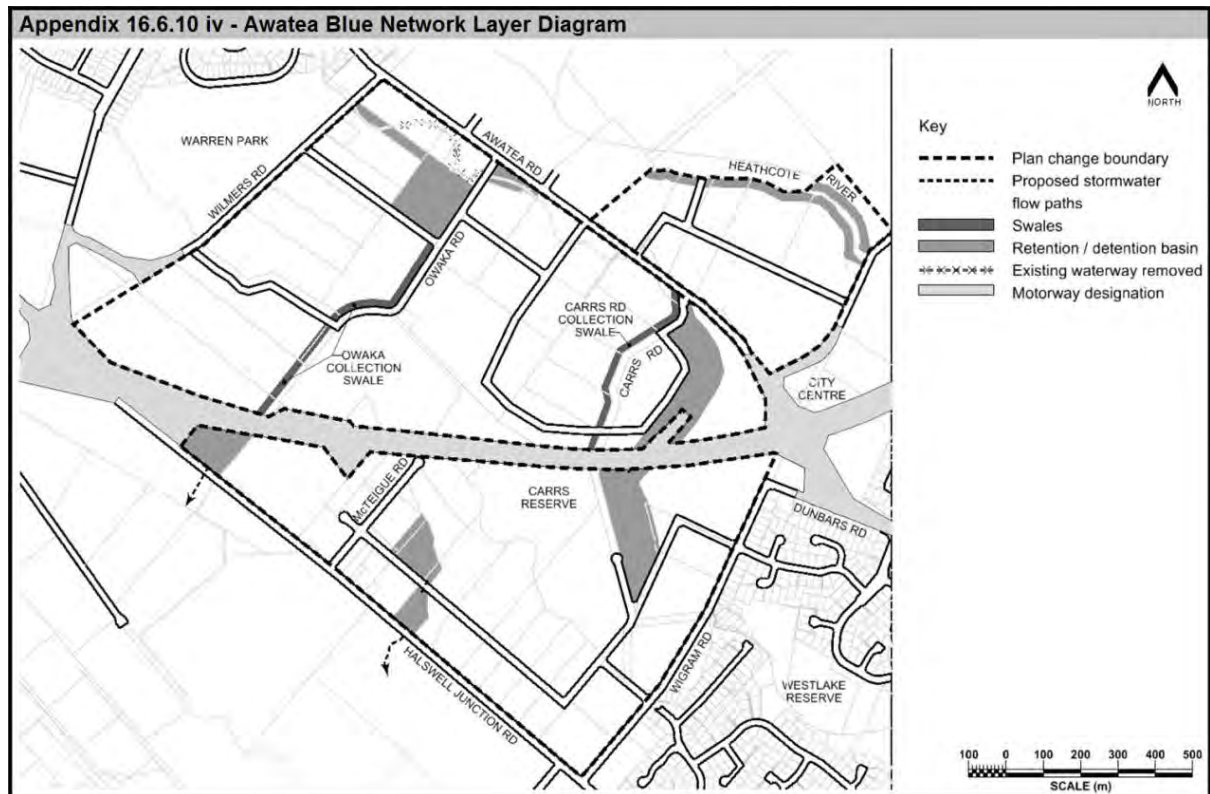
16.6.10 Industrial Park Zone (Awatea)

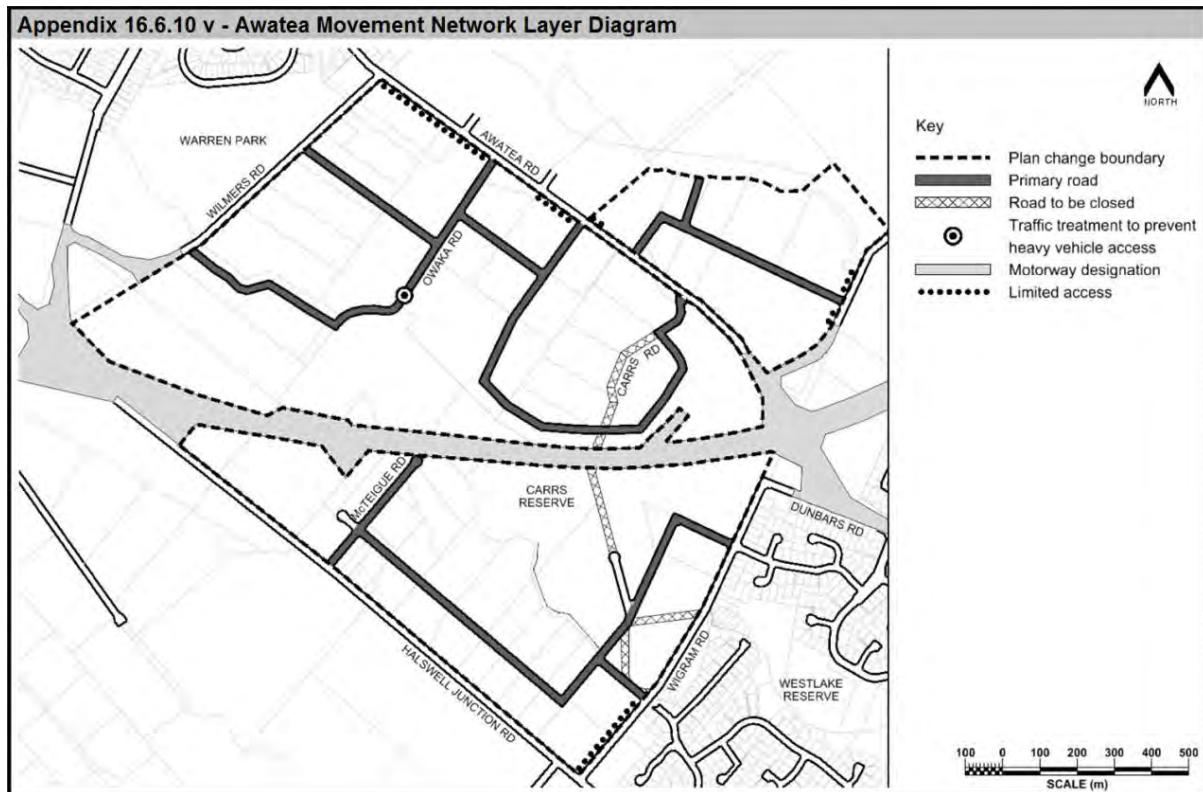
Appendix 16.6.10 i

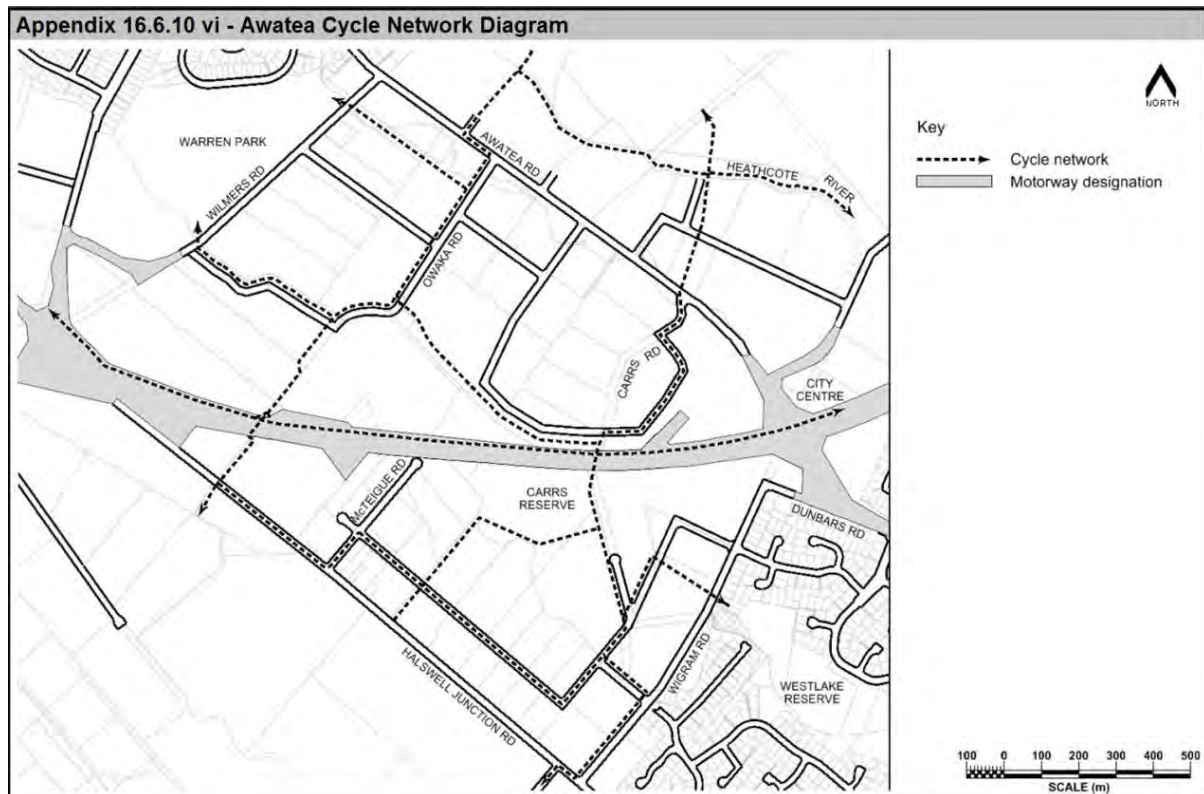


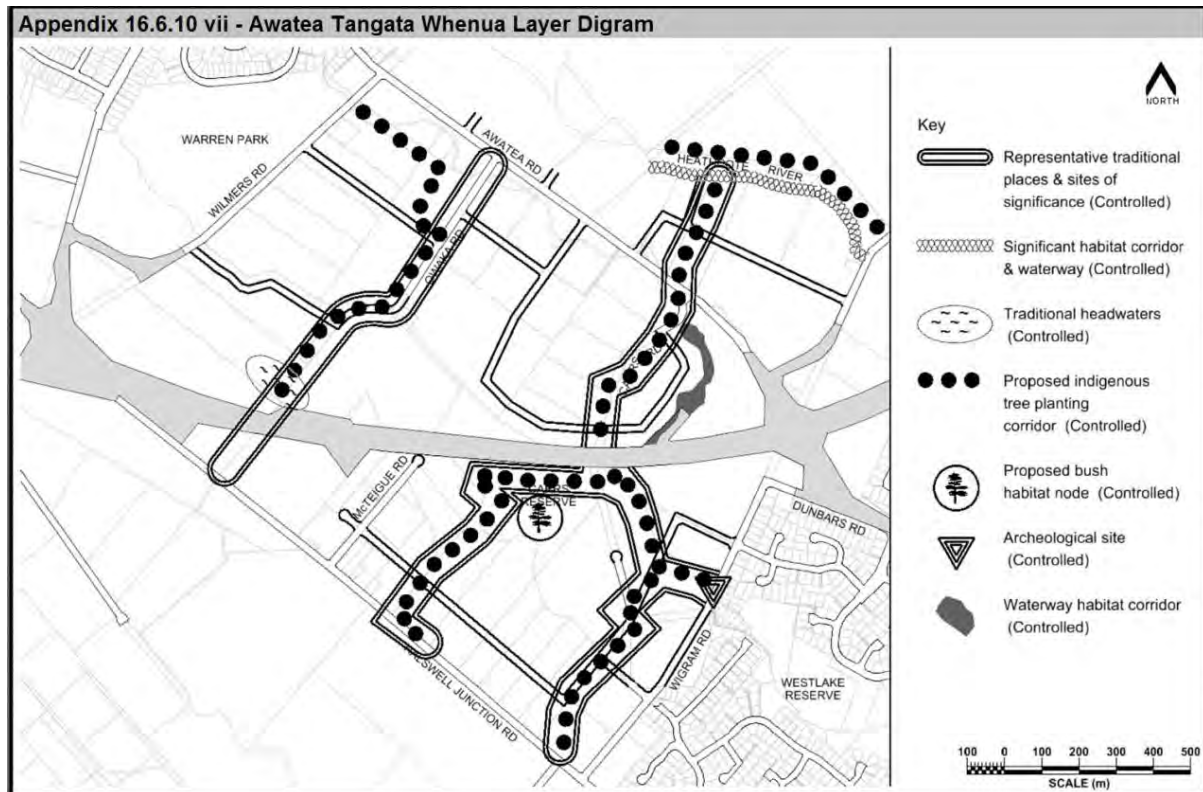




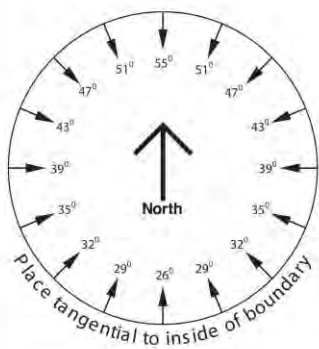




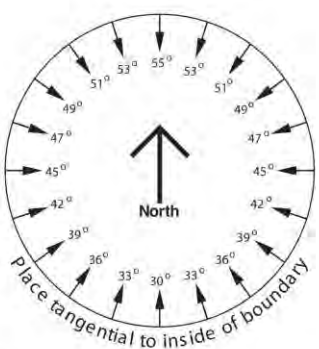




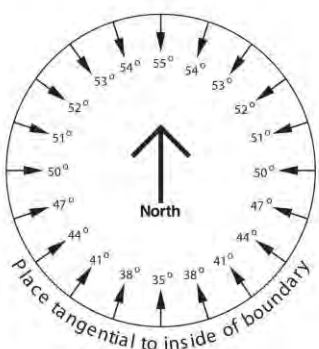
16.6.11 Recession Plane Diagrams



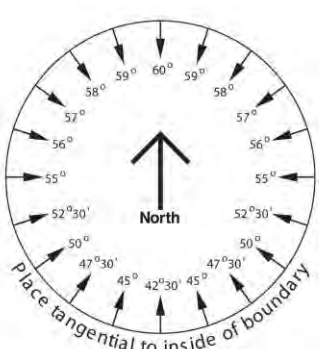
- A Applicable to all buildings:
- in the Residential Suburban Zone
 - on sites in other non residential zones that adjoin the Residential Suburban Zone



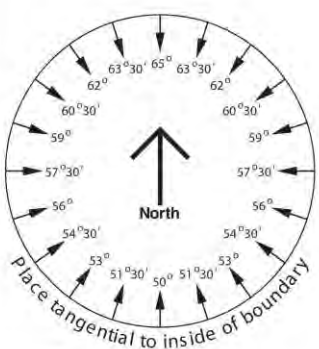
- B Applicable to all buildings:
- Residential Suburban density overlay
 - On sites on other non residential zones that adjoin the Residential Suburban density overlay area



- C Applicable to all buildings:
- in the Residential Medium Density Zone
 - on sites in other non residential zones that adjoin the Residential Medium Density Zone



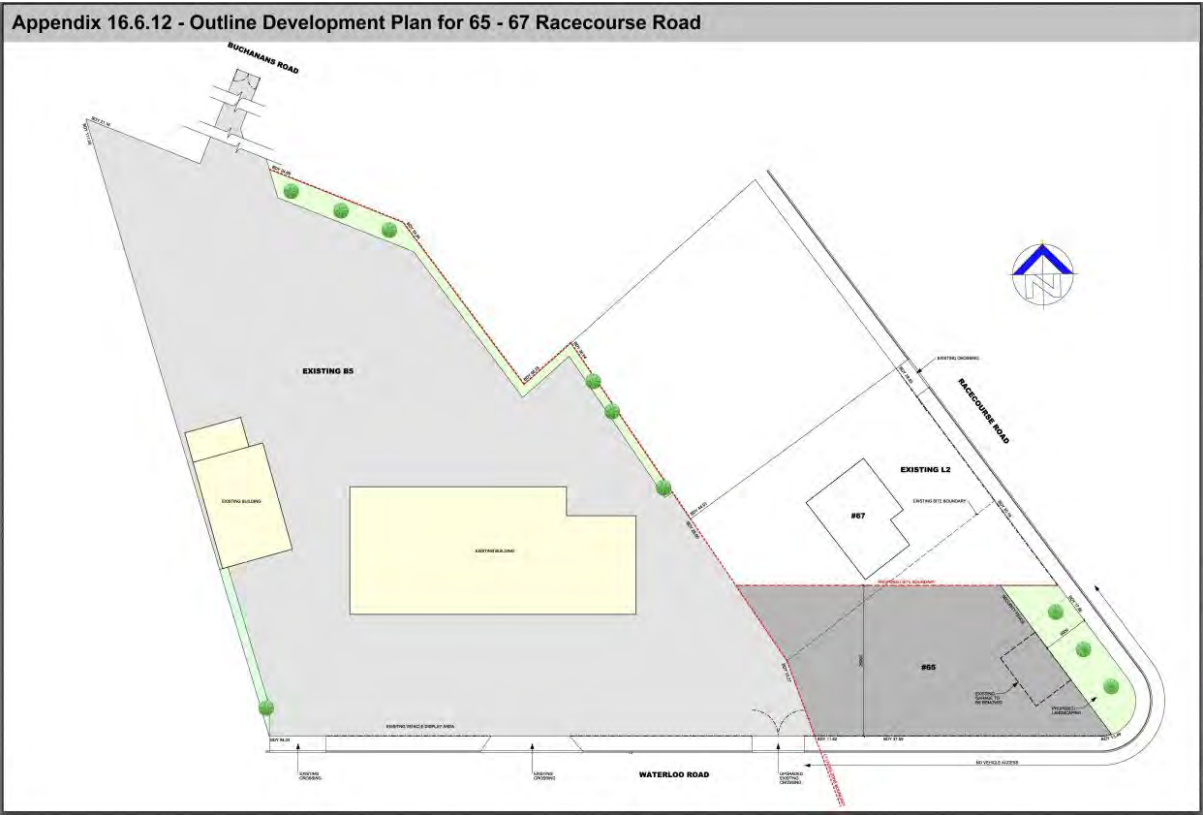
- D Applicable to all buildings:
- in the medium density higher height limit zones
 - on sites in other non residential zones that adjoin the medium density higher height limit zones
 - in the medium density higher height limit zones (except those buildings over 11 metres in height)
 - on sites in other non residential zones that adjoin the medium density (except those buildings over 11 metres in height)



- E Applicable to all buildings:
- over 11 metres in height in the medium density higher height limit zones
 - over 11 metres in height on sites in other non residential zones that adjoin the medium density higher height limit zones

Note: North is true north

16.6.12 Outline Development Plan for 65 – 67 Racecourse Road



SCHEDULE 2

Properties/Areas where Decision is to Rezone

*See also Schedule 4 for zoning decision on adjoining or adjacent related site(s).

| Map | Address/Area | Notified Zoning | Decision on Zoning | Submitters |
|--|--|---|------------------------|---|
| Notified Zone: Residential Suburban | | | | |
| 25 | 119A Briggs Rd (excluding driveway) & 121 Briggs Rd | Residential Suburban | Commercial Retail Park | 866: Reefville Properties Limited 725: Bunnings Limited FS1352: Kiwi Income Property Trust Limited |
| 25 | Land north of Homebase, Marshlands Rd ¹ | Residential Suburban | Commercial Retail Park | 725: Bunnings Limited |
| 30 | 245 Waimairi Road | Residential Suburban | Commercial Local | 310: Christchurch City Council |
| 30 | 47C–57C Peer Street ² | Residential Suburban/ Commercial Local | Commercial Core | 705: Foodstuffs South Island Limited and Foodstuffs (South Island) Properties Limited FS1450: Progressive Enterprises Limited FS1270: Scentre (NZ) Limited |
| 31 | 10 & 12 Otara Street, part of 17 Memorial Avenue and 48 Hamilton Ave ^{3*} | Residential Suburban | Commercial Core | 24: Fendalton Mall Limited 310: Christchurch City Council 414: Hamilton Ave/Otara St Residents Association FS1324 Foodstuffs South Island Limited and Foodstuffs (South Island) Properties Limited |
| 33 | 173 Wainoni Rd | Residential Suburban | Commercial Local | 397: Rockgas Limited |
| 38 | 55 Lincoln Road | Residential Suburban | Commercial Local | 397: Rockgas Limited |
| 30 | 2 Russley Rd | Residential Suburban | Commercial Local | 397: Rockgas Limited |
| 18 | 445 Main North Road | Residential Suburban | Commercial Local | 397: Rockgas Limited |

¹ As shown on ‘Commercial and Industrial Rezoning Submissions Planning Map 25’ in Appendix D of Mark Stevenson’s Rebuttal Evidence, 1 May 2015.

² As shown on ‘Commercial and Industrial Rezoning Submissions Planning Map 30’ in Appendix D of Mark Stevenson’s Rebuttal Evidence, 1 May 2015.

³ As shown on ‘Commercial and Industrial Rezoning Submissions Planning Map 31’ attached to the Closing Representations/Legal Submission for Christchurch City Council. 11 June 2015.

| Map | Address/Area | Notified Zoning | Decision on Zoning | Submitters |
|-----|--|----------------------|--------------------|--|
| 24 | Blighs/Idris Rd corner ⁴ | Residential Suburban | Commercial Local | 397: Rockgas Limited |
| 31 | 52 Strowan Rd | Residential Suburban | Commercial Local | 597: Z Energy Limited |
| 37 | The majority of 65 Racecourse Road, and a portion of 67 Racecourse Road ⁵ | Residential Suburban | Industrial General | 329: DT King & Co Limited 336: R Paton 961: Commercial Vehicle Centre Limited 303: M Dawson 335: A & B Stewart 1049: J Raso 184: K McGee 1106: D Thorn FS1207: Commercial Vehicle Centre, DT King and Robert Paton FS1412: Riccarton/Wigram Community Board |
| 48 | 1/198, 2/198, 1/196A, 2/196A and accessway portion of 194A Main Road, Redcliffs Main Road, Redcliffs | Residential Suburban | Commercial Core | 705: Foodstuffs South Island Limited and Foodstuffs (South Island) Properties Limited |
| 46 | 96 Wilsons Rd, 23 Beckford Rd, 22 Wades Ave ⁶ | Residential Suburban | Commercial Core | 705: Foodstuffs South Island Limited and Foodstuffs (South Island) Properties Limited FS1450: Progressive Enterprises Limited FS1270: Scentre (NZ) Limited |
| 47 | 2 Flavell St | Residential Suburban | Commercial Local | 803: Hagley/ Ferrymead Community Board |
| 24 | 294-296 Wairakei Rd and 283-285 Greers Rd | Residential Suburban | Commercial Core | 758: Hon. Gerry Brownlee & Michelle Brennan 835: S Simmons, C Kennedy, Dr. C Spencer Taylor, Dr. D Mann & Dr J Davies 1017: Oscar Alpers |
| 26 | 89-91 Beach Road | Residential Suburban | Commercial Local | 1077: Beach Road Tyre and Auto Centre Limited |
| 40 | 931 Ferry Road | Residential Suburban | Industrial General | 1131: Joger Holdings |
| 49 | 341-345 Halswell Rd | Residential Suburban | Commercial Local | 593: Going Properties Limited FS1292: Halswell Residents Association |

⁴ As shown on 'Commercial and Industrial Rezoning Submissions Planning Map 24' attached to the Closing Representations/Legal Submission for Christchurch City Council. 11 June 2015.

⁵ As shown in Exhibit 23 to the Residential Hearing.

⁶ As shown on 'Commercial and Industrial Rezoning Submissions Planning Map 46' in Appendix D of Mark Stevenson's Rebuttal Evidence, 1 May 2015.

| Map | Address/Area | Notified Zoning | Decision on Zoning | Submitters |
|---|--|---|----------------------|--|
| 47 | 60, 64, 64A, 68 and 68A Port Hills Road (Limited to the extent identified in the submission – as per the existing resource consent) | Residential Suburban | Commercial Local | 1127: Clampett Developments Limited |
| Notified Zone: Residential Suburban Density Transition | | | | |
| 25 | 129-141 Warrington St | Residential Suburban Density Transition | Commercial Local | 138: Mike Percasky |
| 25 | 153-157 Cranford Street | Residential Suburban Density Transition | Commercial Local | 843: Kotare Downs Limited |
| 37 | 9 Tower Street, Hornby | Residential Suburban Density Transition | Commercial Core | 310: Christchurch City Council |
| 32 | 4-8 Cranford St | Residential Suburban Density Transition | Commercial Core | 387: JC & H McMurdo Family Trust 748: Bronwyn Williams |
| 31 | 32 Riccarton Rd | Residential Suburban Density Transition | Commercial Mixed Use | 598: Kilmarnock Enterprises Limited |
| 36 | 201 Shands Road | Industrial Heavy | Industrial General | 985: Calder Stewart |
| Notified Zone: Residential Medium Density | | | | |
| 32 | 261 Stanmore Rd | Residential Medium Density | Commercial Local | 397: Rockgas Limited |
| 31 | All properties on the eastern side of Papanui Road, with frontage to Papanui Road, between Innes Road and McDougall Ave ⁷ | Residential Medium Density | Commercial Core | 652: Neuro Sciences Centre Limited 689: Working Style Properties Limited 757: Dayeon Properties Limited FS1241: Michael Hughes |
| 32 | 9 & 11 Warwick St ⁸ | Residential Medium Density | Commercial Core | 705: Foodstuffs South Island Limited and Foodstuffs (South Island) Properties Limited FS1450: Progressive Enterprises Limited FS1270: Scentre (NZ) Limited |

⁷ As shown on ‘Commercial and Industrial Rezoning Submissions Planning Map 31’ attached to the Closing Representations/Legal Submission for Christchurch City Council. 11 June 2015.

⁸ Note – Foodstuffs originally included 13 Warwick Street in their request for rezoning, but this was identified as an error, as noted in the Rebuttal Evidence of Mark Stevenson, para 5.41.

| Map | Address/Area | Notified Zoning | Decision on Zoning | Submitters |
|---|---|-----------------------------|--------------------|---|
| 25 | Land on the western side of Marshland Road (to Hercules Street) and land to the north of the proposed Commercial Core zone (extending up to and including 48A Marshland Road, 50 Marshland Road, 55a Golf Links Road and 59 Golf Links Road) ⁹ | Residential Medium Density | Commercial Core | 814: AMP Capital Palms Pty Limited FS1270: Scentre (NZ) Limited |
| 39 | 17-29 King Street and properties on Huxley Street ¹⁰ | Residential Medium Density | Commercial Core | 1069: R&H Investments, R&H Properties Limited & Sandridge Hotel Limited |
| 38 | 9 Parlane Street | Residential Medium Density | Commercial Core | 1122: Christian Jordan FS1352: Kiwi Income Property Trust Limited |
| 31 | Car park to the immediate west of Merivale Mall ¹¹ | Residential Medium Density | Commercial Core | 816: TEL Property Nominees |
| 31 | Properties that front the northern side of Aikmans Road until approximately where Aikmans Road meets Akela Street (including 119 Aikmans Road) ¹² | Residential Medium Density | Commercial Core | 61: Kim Chan/Star Ferry Holdings Limited 469: House of Merivale Limited |
| 24 | 453-457 Papanui Road | Residential Medium Density | Commercial Core | 823: Horncastle Homes Limited |
| 32 | 142 Sherborne St | Residential Medium Density | Commercial Core | 834: Aquilaland Limited |
| 31 | 172-174 Papanui Road and 8 St Albans Road | Residential Medium Density | Commercial Core | 743: Group 25 Limited |
| Notified Zone: Residential Banks Peninsula | | | | |
| 58 | 3-9 Stoddart Terrace | Residential Banks Peninsula | Industrial General | 310: Christchurch City Council 311: Barry Bowater 327: Gregor Bowater 339: Brendon & Carolyn Leech FS1238: Lyttelton/Mt Herbert Community Board |
| Notified Zone: Residential Conservation | | | | |

⁹ As shown on 'Commercial and Industrial Rezoning Submissions Planning Map 25' in Appendix D of Mark Stevenson's Rebuttal Evidence, 1 May 2015.

¹⁰ As shown on the map at page 137 of Mark Stevenson's Evidence in Chief – Planning, 13 April 2015.

¹¹ As shown on 'Commercial and Industrial Rezoning Submissions Planning Map 31' attached to the Closing Representations/Legal Submission for Christchurch City Council. 11 June 2015.

¹² As shown on 'Commercial and Industrial Rezoning Submissions Planning Map 31' attached to the Closing Representations/Legal Submission for Christchurch City Council. 11 June 2015.

| Map | Address/Area | Notified Zoning | Decision on Zoning | Submitters |
|---|---|--------------------------|----------------------------|---|
| 52 | 25 Canterbury St, Lyttelton | Residential Conservation | Commercial Banks Peninsula | 277: Brian Rick 762: Lyttelton/Mt Herbert Community Board 769: Lyttelton Harbour Business Association 1088: Wendy Everingham 1090: Lyttelton Information and Resource Centre 1143: Lottie Harris 1152: Lyttelton Community Association Inc. FS1444: Lyttelton Port Company Limited |
| Notified Zone: Commercial Fringe | | | | |
| 31 | 66 Riccarton Rd | Commercial Fringe | Commercial Core | 397: Rockgas Limited |
| 24 | 318 Harewood Rd | Commercial Fringe | Commercial Local | 397: Rockgas Limited |
| 11, 18 | 8 Mounter Ave | Commercial Fringe | Commercial Core | 705: Foodstuffs South Island Limited and Foodstuffs (South Island) Properties Limited FS1450: Progressive Enterprises Limited FS1270: Scentre (NZ) Limited |
| 19 | New World property at 420 Marshland Road | Commercial Fringe | Commercial Core | 705: Foodstuffs South Island Limited and Foodstuffs (South Island) Properties Limited FS1450: Progressive Enterprises Limited FS1270: Scentre (NZ) Limited |
| Notified Zone: Commercial Local | | | | |
| 33 | 296 Breezes Road and 317, 319, 321 Pages Road | Commercial Local | Commercial Core | 705: Foodstuffs South Island Limited and Foodstuffs (South Island) Properties Limited FS1450: Progressive Enterprises Limited FS1270: Scentre (NZ) Limited |
| 31 | 201 Fendalton Road* | Commercial Local | Residential Suburban | 15: Ashley Seaford 56 Gillian Herrick 310: Christchurch City Council FS1297: Chas S Luney Limited |
| 11, 12 | North West Belfast Commercial Zone | Commercial Local | Commercial Core | 1156: David Wilson |
| 38 | 94 – 108 Lincoln Road | Commercial Local | Commercial Core | 705: Foodstuffs South Island Limited and Foodstuffs (South Island) Properties Limited |

| Map | Address/Area | Notified Zoning | Decision on Zoning | Submitters |
|--|---|------------------------|--|--|
| Notified Zone: Commercial Retail Park | | | | |
| 24 | 478 - 484 Cranford Street | Commercial Retail Park | Commercial Core | 1084: 484 Cranford Limited |
| 11 | 556 Main North Road | Commercial Retail Park | Residential Suburban | 1129: Graeme Scott |
| Notified Zone: Industrial General | | | | |
| 40 | 987 Ferry Road & 2 Waterman Place | Industrial General | Commercial Core | 380: Marriner Investments No 1 Limited 607: Latitude Group Limited FS1261: Latitude Group Limited |
| 33 | 172 Wainoni Road & part of 204 Breezes Road (excluding the accessways at 186 & 204 Breezes Rd) | Industrial General | Commercial Core | 705: Foodstuffs South Island Limited and Foodstuffs (South Island) Properties Limited FS1450: Progressive Enterprises Limited FS1270: Scentre (NZ) Limited |
| 40, 47 | Tannery Site - Between Cumnor Tce, Tanner Street, and Garlands Road | Industrial General | Industrial General with 'Brownfield' Overlay | 775: Annex Developments Limited FS1381: Gelita NZ Limited |
| 38 | 98 Wrights Rd (part) ¹³ | Industrial General | Commercial Office | 794: Addington Raceway Limited |
| 33 | 338 Pages Rd | Industrial General | Commercial Core | 705: Foodstuffs South Island Limited and Foodstuffs (South Island) Properties Limited FS1450: Progressive Enterprises Limited FS1270: Scentre (NZ) Limited |
| 24 | 48-84 & 100-148 Langdons Rd, Papanui | Industrial General | Commercial Retail Park | 810: Environ Projects & Luney Developments Limited 1188: Papanui Properties Limited FS1352: Kiwi Income Property Trust Limited FS1270: Scentre (NZ) Limited |
| 39 | 47-55 Wordsworth Street | Industrial General | Commercial Core | 57: Number Two Limited |
| 37, 38 | Properties zoned Industrial Heavy or Industrial General in the Notified Version in the Blenheim Road area –between Blenheim Road (to the north) the Railway Line to the south) Whiteleigh | Industrial General | Commercial Mixed Use | 317: Grant Nelson 741: Calder Stewart Industries Limited 1079: Taylor Space Investments Limited |

¹³ As shown on 'Commercial and Industrial Rezoning Submissions Planning Map 38' in Appendix D of Mark Stevenson's Rebuttal Evidence, 1 May 2015.

| Map | Address/Area | Notified Zoning | Decision on Zoning | Submitters |
|--------|--|--------------------|---|--|
| | Avenue (to the east) and main South Road (to the west); and to the north of Blenheim Road between Main South Road (to the west) and Hansons Lane (to the east) ¹⁴ | | | 1086: 7990 Limited 1195: Peebles Group Limited FS1322: Tailorspace Investments Limited FS1326: Peebles Group Limited FS1347: The Crown |
| 38 | 4 -24 Moorhouse Ave ¹⁵ | Industrial General | Commercial Office | 795: Brents Investments Limited 831: Elmwood Storage Limited SSF One Limited and SSF Two Limited 1122: Christian Jordan FS1267: Brents Investments 2008 Ltd FS1375: Ngai Tahu Property Limited |
| 24 | 30-64 Harewood Rd, 22 Chapel St, 41 Langdons Rd ¹⁶ | Industrial General | Commercial Retail Park | 325: Chas S Luney 1188: Papanui Properties Limited |
| 31, 38 | Mandeville Street & Leslie Hills Drive area ¹⁷ | Industrial General | Commercial Mixed Use (Mandeville Street) and Commercial Office (Leslie Hills Drive) | 319: Lindsay North 807: Gregory Horgan 982: Dean Marshall FS1224: Mike Nooney FS1230: Nicholas Reid FS1232: Littlebourne Investments Limited FS1300: Alexander Martin FS1317: Cornelius and Elisabeth den Hollander FS1330: Harvey Teulon FS1465: Littlebourne Investments Limited FS1477: Long Insulation Fabricators Ltd |
| 38 | Properties fronting/ bound by Lincoln Road, north east of Clarence and Parlane Streets, | Industrial General | Commercial Mixed Use | 318: Hay Trust Management Co Limited 789: KI Commercial Limited 795: Brents Investment Limited 1122: Christian Jordan |

¹⁴ As shown on 'Commercial and Industrial Rezoning Submissions Planning Map 37' and 'Commercial and Industrial Rezoning Submissions Planning Map 38' in Appendix D of Mark Stevenson's Rebuttal Evidence, 1 May 2015.

¹⁵ As shown on 'Commercial and Industrial Rezoning Submissions Planning Map 38' in Appendix D of Mark Stevenson's Rebuttal Evidence, 1 May 2015, and extended to include 24 Moorhouse Avenue.

¹⁶ As shown on 'Commercial and Industrial Rezoning Submissions Planning Map 24' attached to the Closing Representations/Legal Submission for Christchurch City Council. 11 June 2015.

¹⁷ As shown on 'Commercial and Industrial Rezoning Submissions Planning Map 31' and 'Commercial and Industrial Rezoning Submissions Planning Map 38' in Appendix D of Mark Stevenson's Rebuttal Evidence, 1 May 2015.

| Map | Address/Area | Notified Zoning | Decision on Zoning | Submitters |
|--|--|--------------------|--|--|
| | zoned Industrial General in notified plan ¹⁸ | | | |
| 36 | Land known as 'Waterloo Business Park' - east of Pound Road, north of Waterloo Road and west of residential area ¹⁹ | Industrial General | Industrial General with 'Brownfield' Overlay | 920: Waterloo Park Limited |
| Notified Zone: Industrial Heavy | | | | |
| 43, 44 | Land on the southern side of Halswell Junction adjacent to Columbia Ave ²⁰ | Industrial Heavy | Industrial General | 292: The Colonial Motor Company Limited 482: Associated Suppliers Limited 781: Halswell Project Limited 829 Peter & Kay Hodge 946: Dee Dee Trust 2 Deborah Marie Lawry 947: Drayton Holdings Limited 958: Hornby Consortium Limited FS1347: The Crown |
| 36 | 6-70 Hickory Place | Industrial Heavy | Industrial General | 305: Safestore Container Storage Park Limited 310: Christchurch City Council 395: BDF Family Trust 1076: C&C Clay Family Trust |
| 36 | 85 Shands Rd | Industrial Heavy | Industrial General | 1079: Taylor Space Investments Limited |
| 38 | Land known as Hazeldean Business Park (2 -14, 7-9 Hazeldean, 55 Grove Road) | Industrial Office | Commercial Office | 735: Hazeldean Business Park Limited |

¹⁸ As shown on 'Commercial and Industrial Rezoning Submissions Planning Map 38' in Appendix D of Mark Stevenson's Rebuttal Evidence, 1 May 2015.

¹⁹ As shown on 'Commercial and Industrial Rezoning Submissions Planning Map 36' in Appendix D of Mark Stevenson's Rebuttal Evidence, 1 May 2015.

²⁰ As shown on 'Commercial and Industrial Rezoning Submissions Planning Map 43' and 'Commercial and Industrial Rezoning Submissions Planning Map 44' in Appendix D of Mark Stevenson's Rebuttal Evidence, 1 May 2015.

SCHEDULE 3

Maps