

DESIGN	EK	31.08.11
DRAWN	EK	31.08.11
D9G VERIFIER		
DWG CHECK		

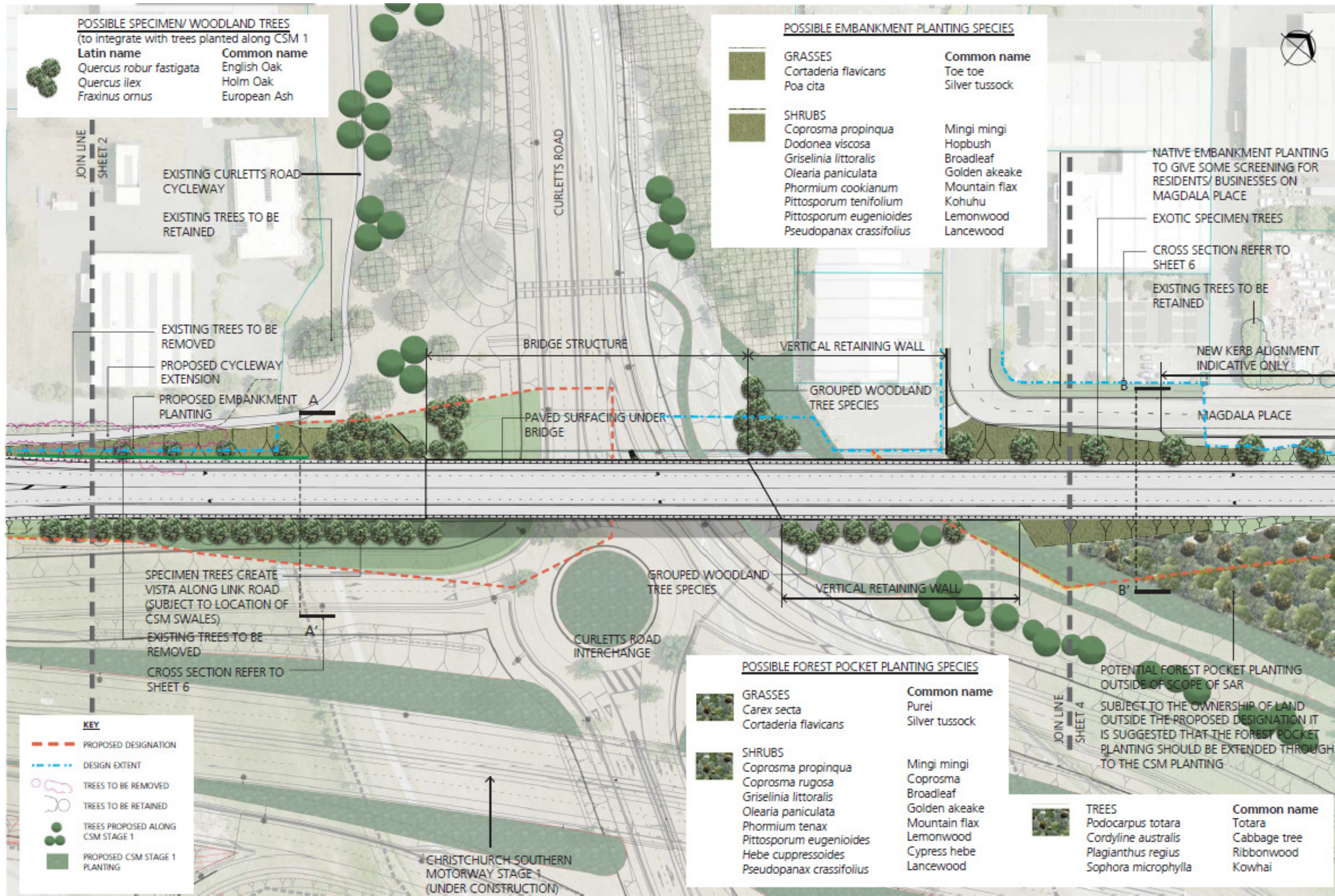
REVISION	0
ORIGINAL SIZE SCALE (A1)	1:500
REDUCED SCALE (A3)	1:1000

CLIENT: **Christchurch City Council**

PROJECT: **WIGRAM MAGDALA LINK BRIDGE SAR**

TITLE: **SAR LANDSCAPE PLAN SHEET 2 OF 7**





DESIGN	EK	31.08.11
DRAWN	EK	31.08.11
DSG VERIFIER		
DWG CHECK		

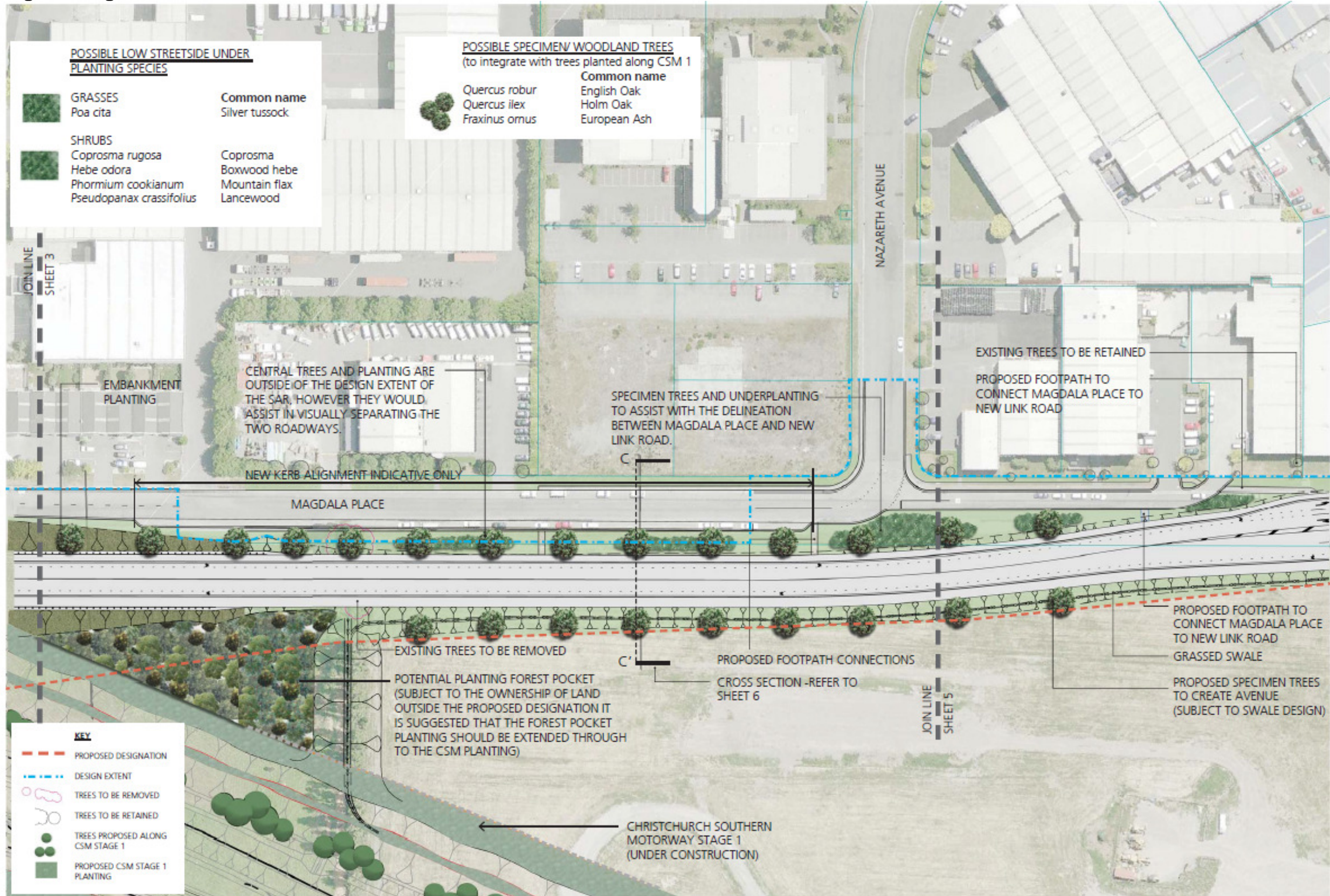
REVISION	0
ORIGINAL SIZE SCALE (A1)	1:500
REDUCED SCALE (A3)	1:1000

CLIENT: **Christchurch City Council**

PROJECT: **WIGRAM MAGDALA LINK BRIDGE SAR**

TITLE: **SAR LANDSCAPE PLAN SHEET 3 OF 7**





**POSSIBLE LOW STREETSIDE UNDER PLANTING SPECIES**

Common name	Common name
GRASSES Poa cita	Silver tussock
SHRUBS Coprosma rugosa Hebe odora Phormium cookianum Pseudopanax crassifolius	Coprosma Boxwood hebe Mountain flax Lancewood

**POSSIBLE SPECIMEN/ WOODLAND TREES**  
(to integrate with trees planted along CSM 1)

Common name	Common name
Quercus robur	English Oak
Quercus ilex	Holm Oak
Fraxinus ornus	European Ash

**KEY**

- PROPOSED DESIGNATION
- DESIGN EXTENT
- TREES TO BE REMOVED
- TREES TO BE RETAINED
- TREES PROPOSED ALONG CSM STAGE 1
- PROPOSED CSM STAGE 1 PLANTING

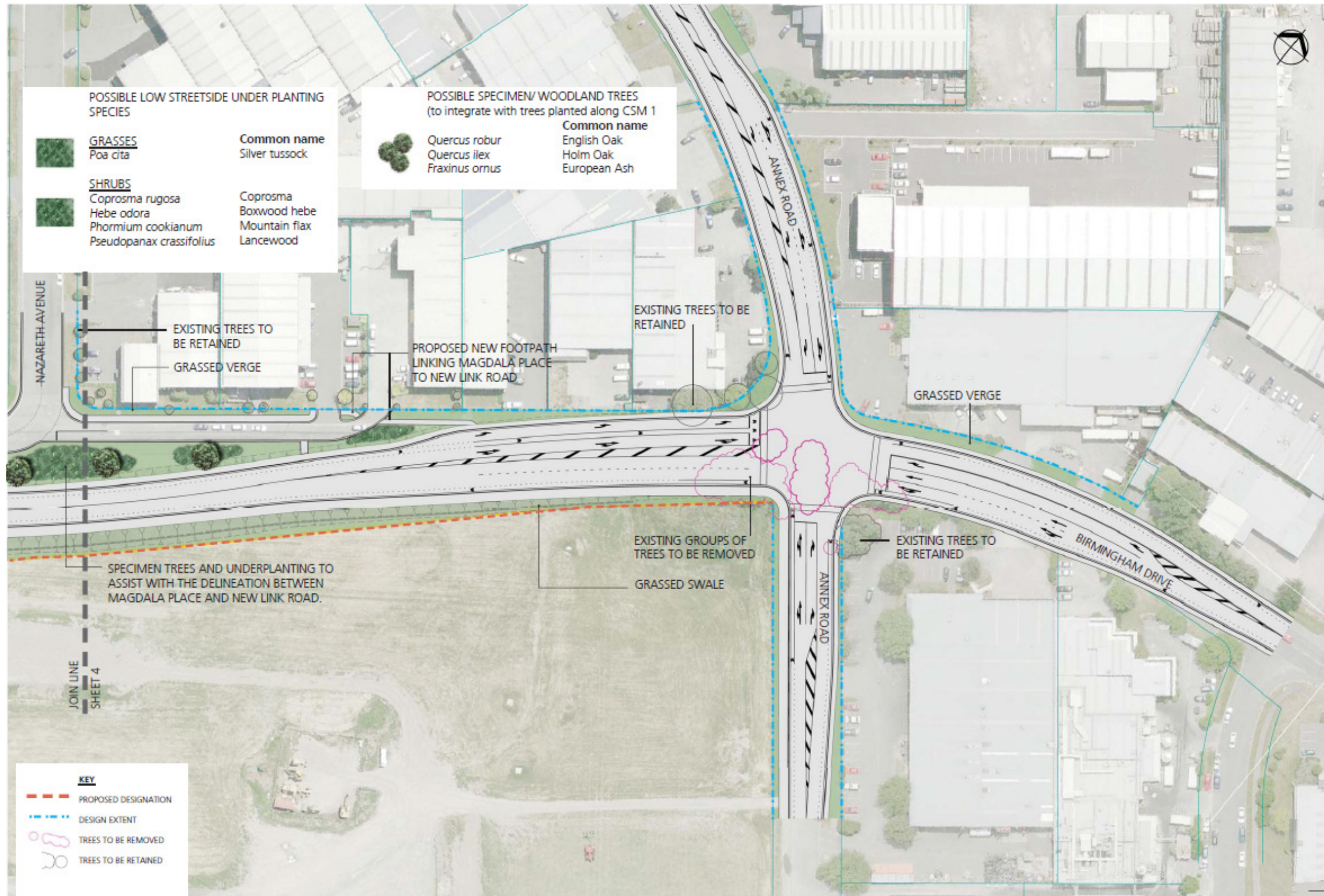
DESIGN	EK	31.08.11	REVISION	0
DRAWN	EK	31.08.11	ORIGINAL SIZE SCALE (A1)	1:500
DSQ VERIFIER			REDUCED SCALE (A3)	1:1000
DWG CHECK				

CLIENT: **Christchurch City Council**

PROJECT: **WIGRAM MAGDALA LINK BRIDGE SAR**

TITLE: **SAR LANDSCAPE PLAN SHEET 4 OF 7**





DESIGN	EK	31.08.11
DRAWN	EK	31.08.11
D&G VERIFIER		
DWG CHECK		

REVISION	0
ORIGINAL SIZE SCALE (A1)	1:500
REDUCED SCALE (A3)	1:1000

CLIENT:



PROJECT:  
**WIGRAM MAGDALA  
LINK BRIDGE SAR**

TITLE:  
**SAR LANDSCAPE PLAN  
SHEET 5 OF 7**

