



The timing of construction will be co-ordinated with the development of private lots and Canterbury District Health Board Land

The final layout will be determined as part of Te Papa Otakāro Avon River Precinct

Key Cycle and Pedestrian route. The design of this section is currently being discussed with the CDHB. The final layout will be determined later

Christchurch Hospital

Proposed Outpatient Facility

Avon River

TUAM

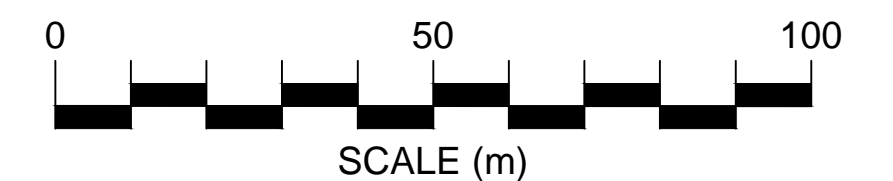
ANTIGUA STREET

Metro Sports Facility

ST ASAPH STREET

MONTREAL STREET

DURHAM STREET SOUTH

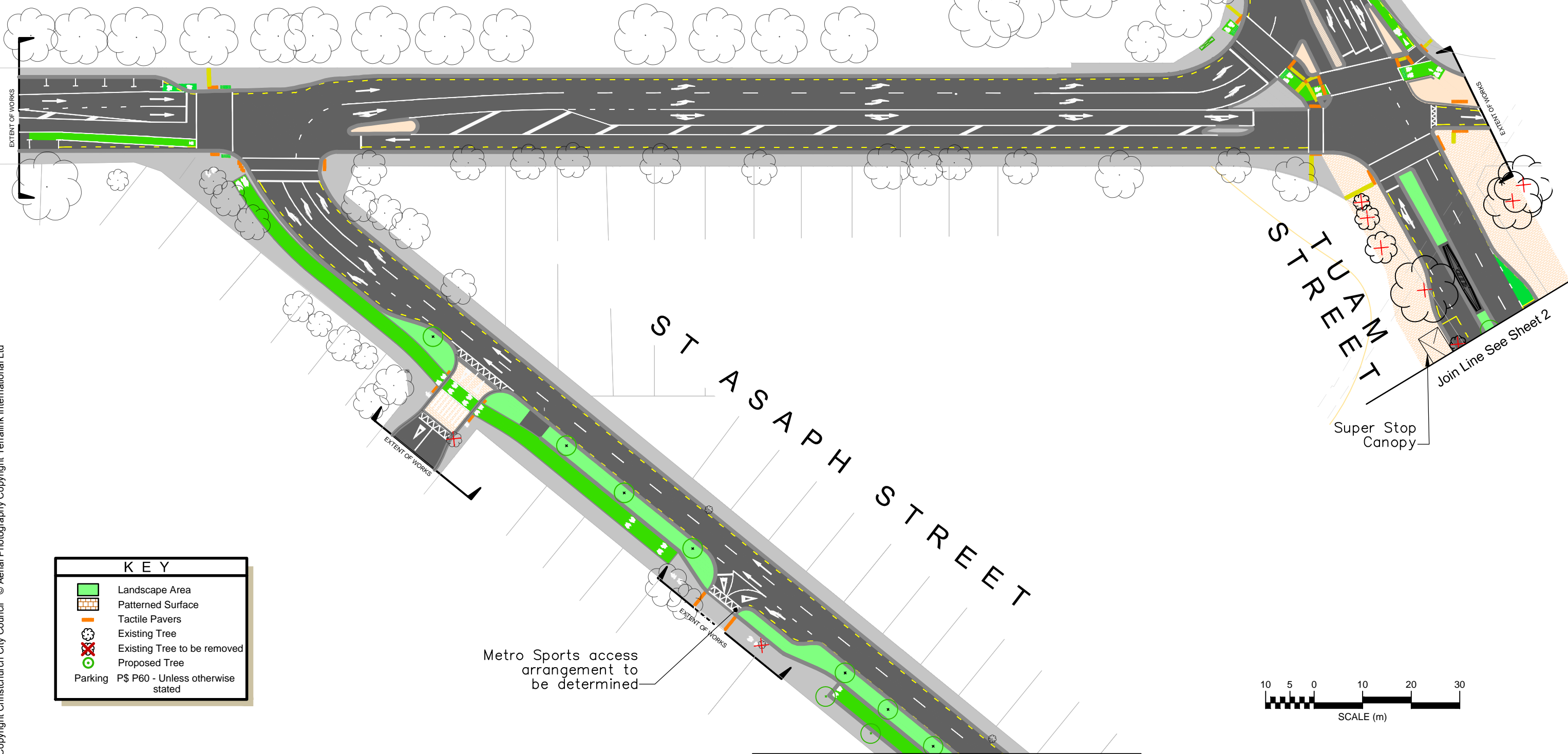


HAGLE AVENUE





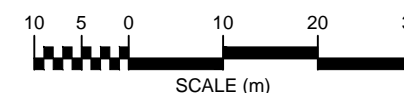
HAGLEY AVENUE



KEY

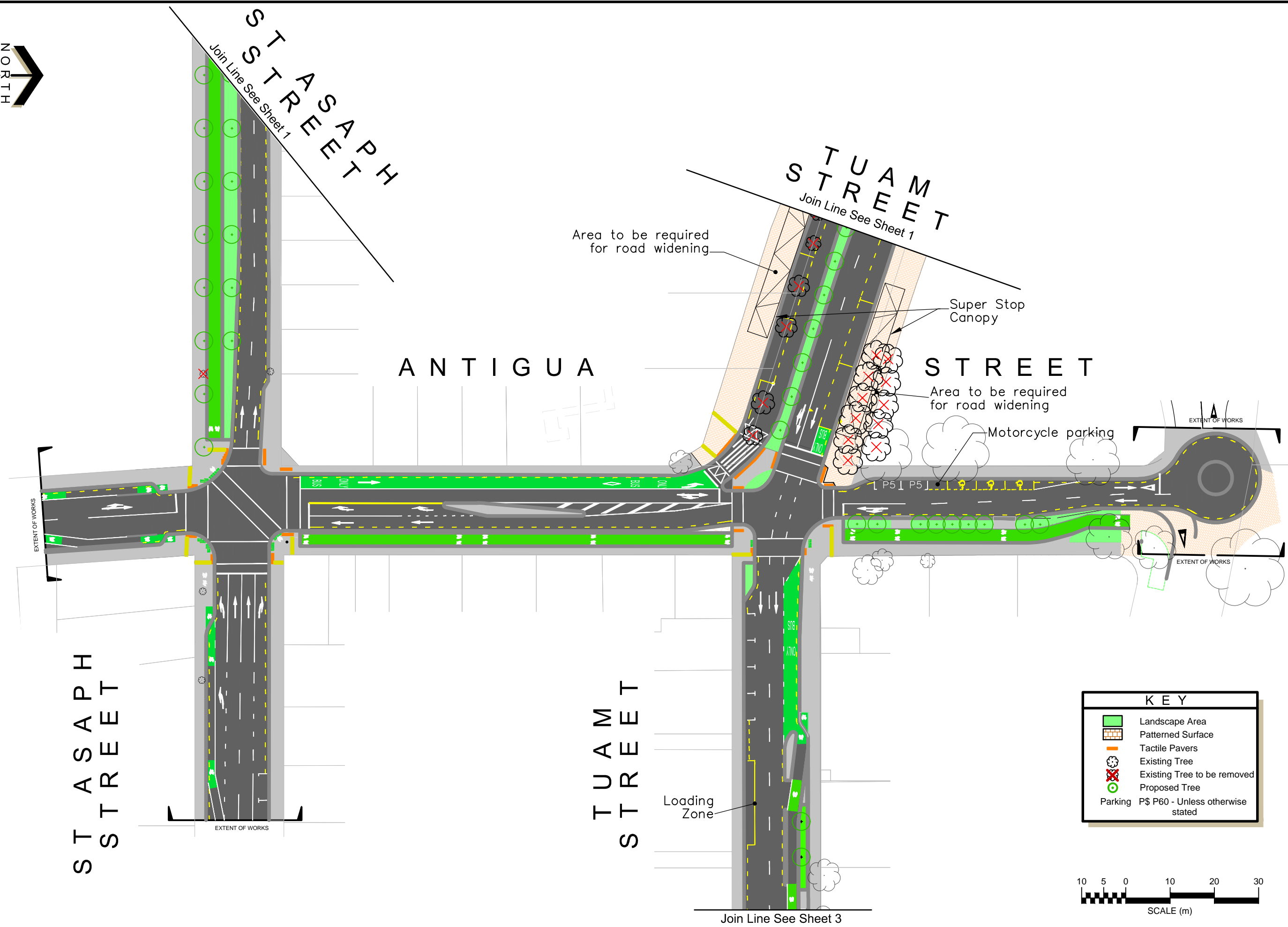
- Landscape Area
- Patterned Surface
- Tactile Pavers
- Existing Tree
- Existing Tree to be removed
- Proposed Tree
- Parking P\$ P60 - Unless otherwise stated

Metro Sports access arrangement to be determined



© Copyright Christchurch City Council © Aerial Photography Copyright Terralink International Ltd

© Copyright Christchurch City Council © Aerial Photography Copyright Terralink International Ltd



KEY	
	Landscape Area
	Patterned Surface
	Tactile Pavers
	Existing Tree
	Existing Tree to be removed
	Proposed Tree
	Parking P\$ P60 - Unless otherwise stated





KEY	
	Landscape Area
	Patterned Surface
	Tactile Pavers
	Existing Tree
	Existing Tree to be removed
	Proposed Tree
	Parking P\$ P60 - Unless otherwise stated

T U A M S T R E E T

M O N T R E A L S T R E E T

C A M B R I D G E  
T E R R A C E

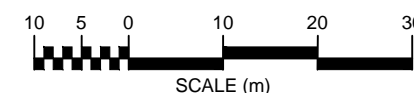
T U A M  
S T R E E T

D U R H A M  
S T R E E T  
S O U T H  
Join Line see TP340601

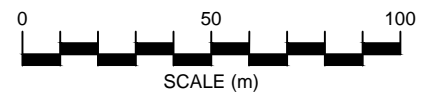
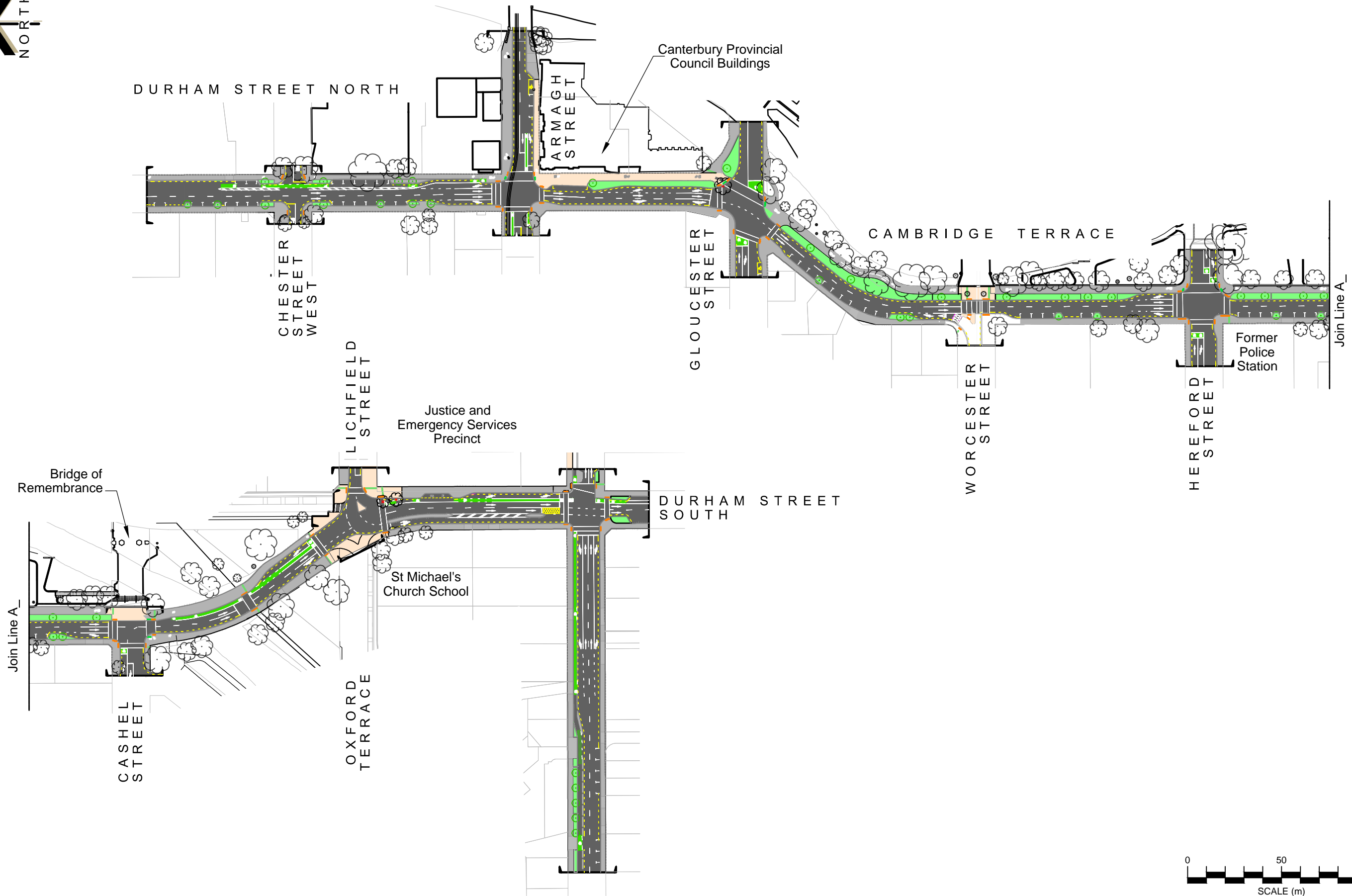
O X F O R D  
T E R R A C E

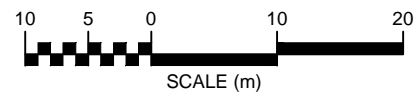
O X F O R D  
T E R R A C E  
Te Papa Otakaro  
Avon River Precinct

Loading  
Zone









KEY	
	Landscape Area
	Patterned Surface
	Tactile Pavers
	Existing Tree
	Existing Tree to be removed
	Proposed Tree
	Parking P\$ P60 - Unless otherwise stated

D U R H A M

S T R E E T   N O R T H

C H E S T E R  
S T R E E T  
W E S T

A R M A G H  
S T R E E T

EXTENT OF WORKS

EXTENT OF WORKS

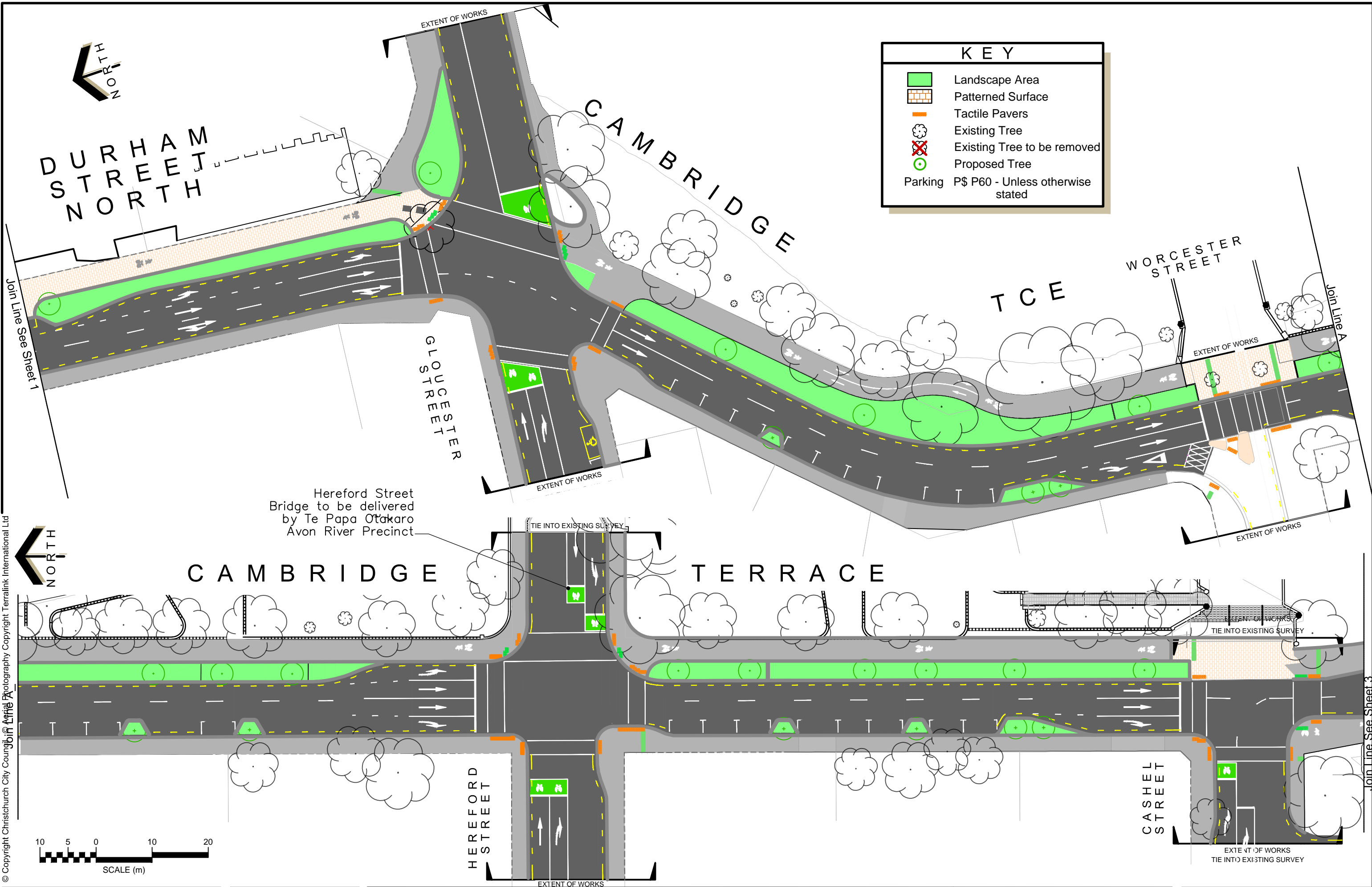
EXTENT OF WORKS

EXTENT OF WORKS

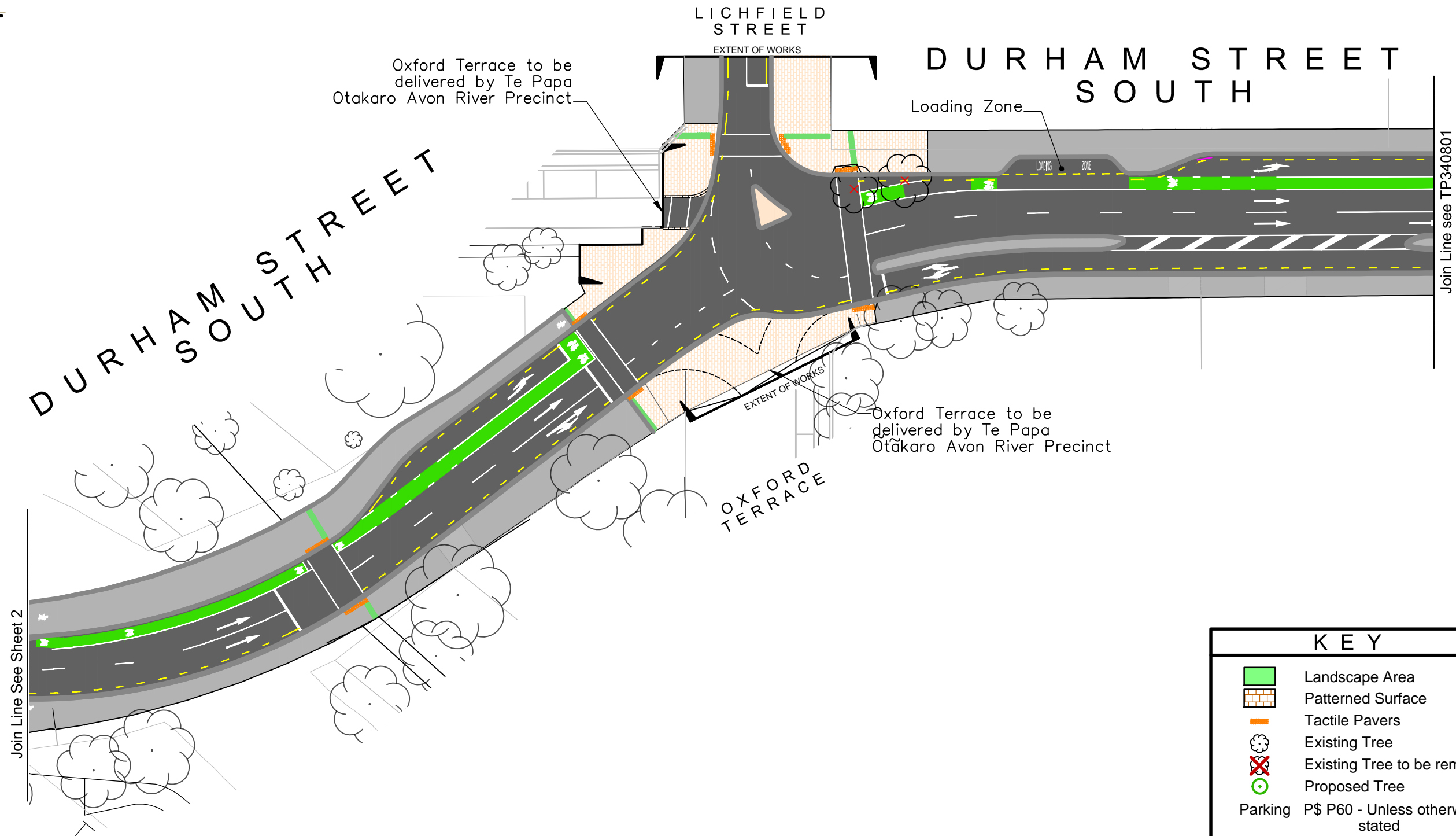
EXTENT OF WORKS

Join Line See Sheet 2

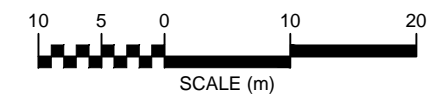





© Copyright Christchurch City Council. All Rights Reserved. Photography Copyright Terralink International Ltd



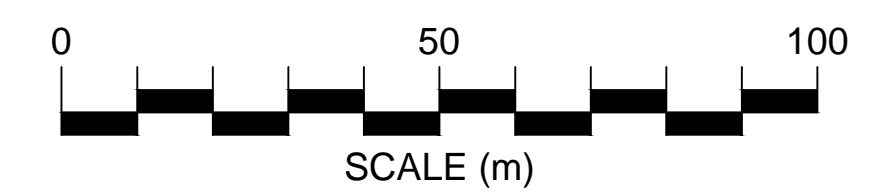
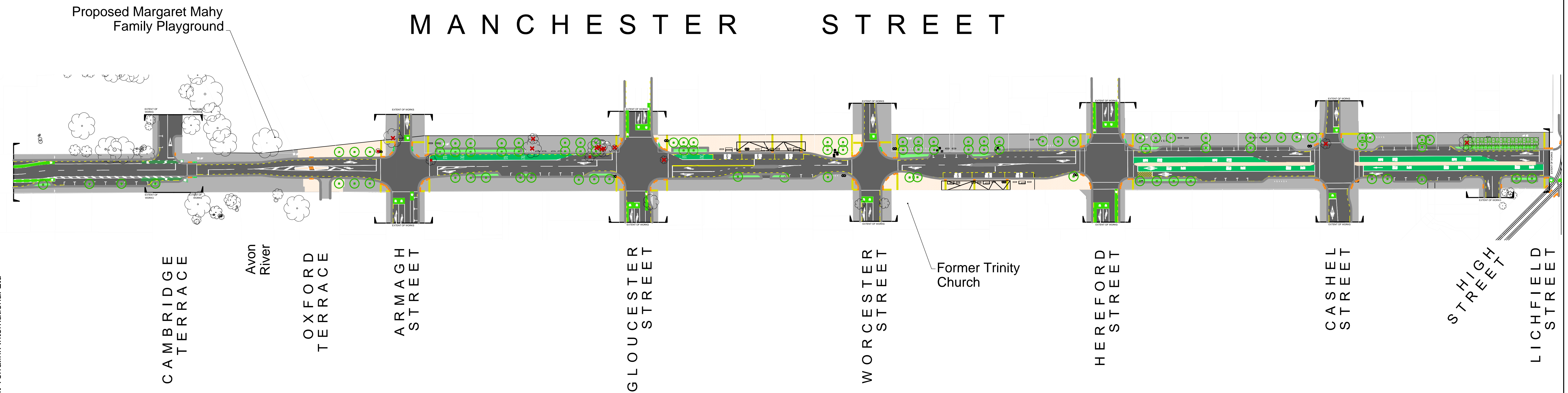
KEY	
	Landscape Area
	Patterned Surface
	Tactile Pavers
	Existing Tree
	Existing Tree to be removed
	Proposed Tree
	Parking P\$ P60 - Unless otherwise stated

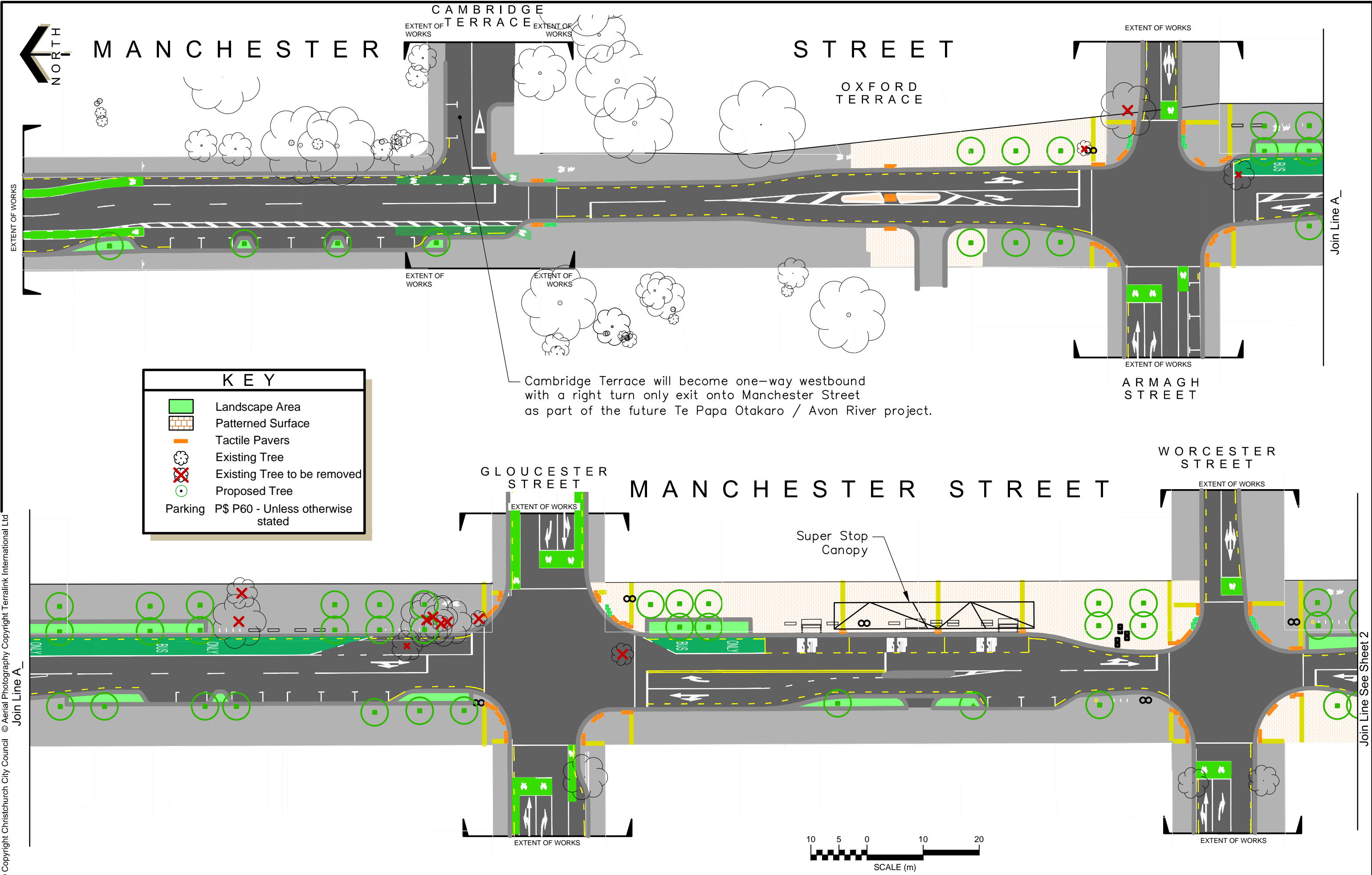






# MANCHESTER STREET



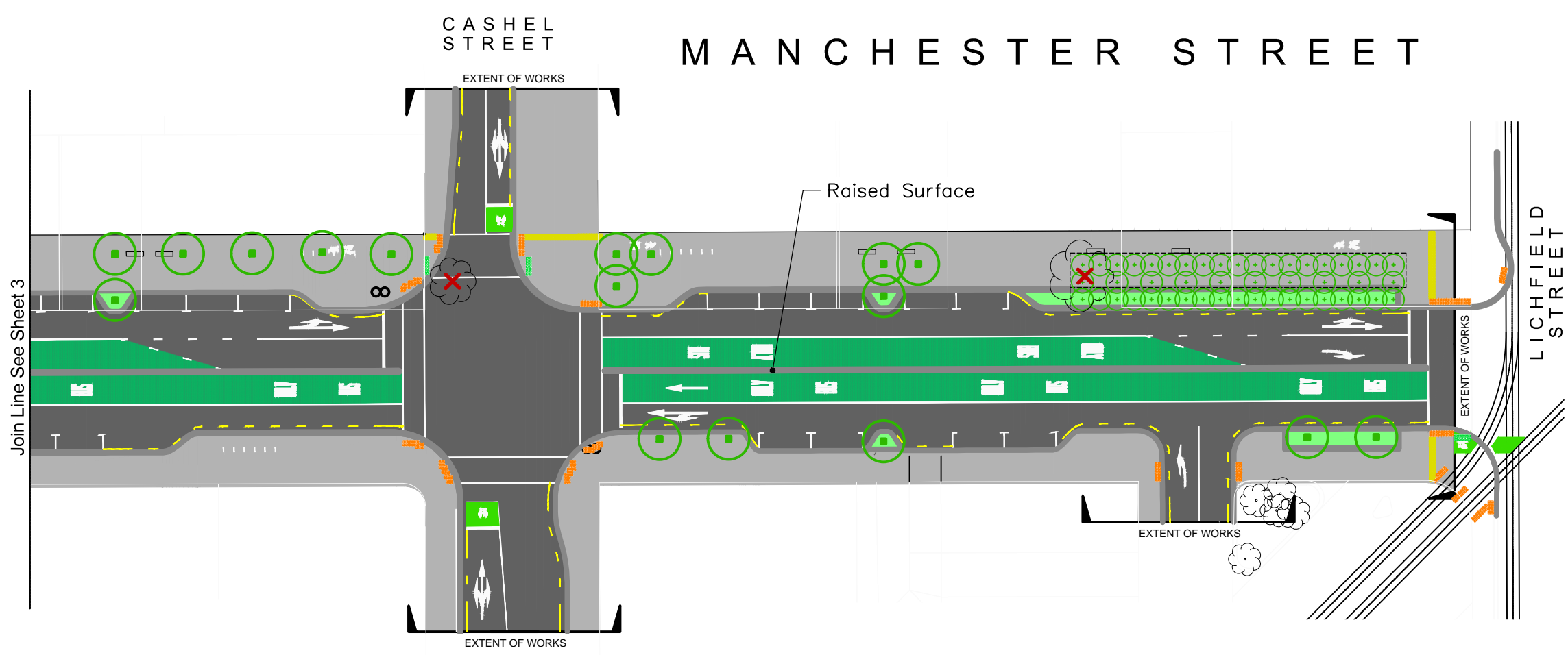
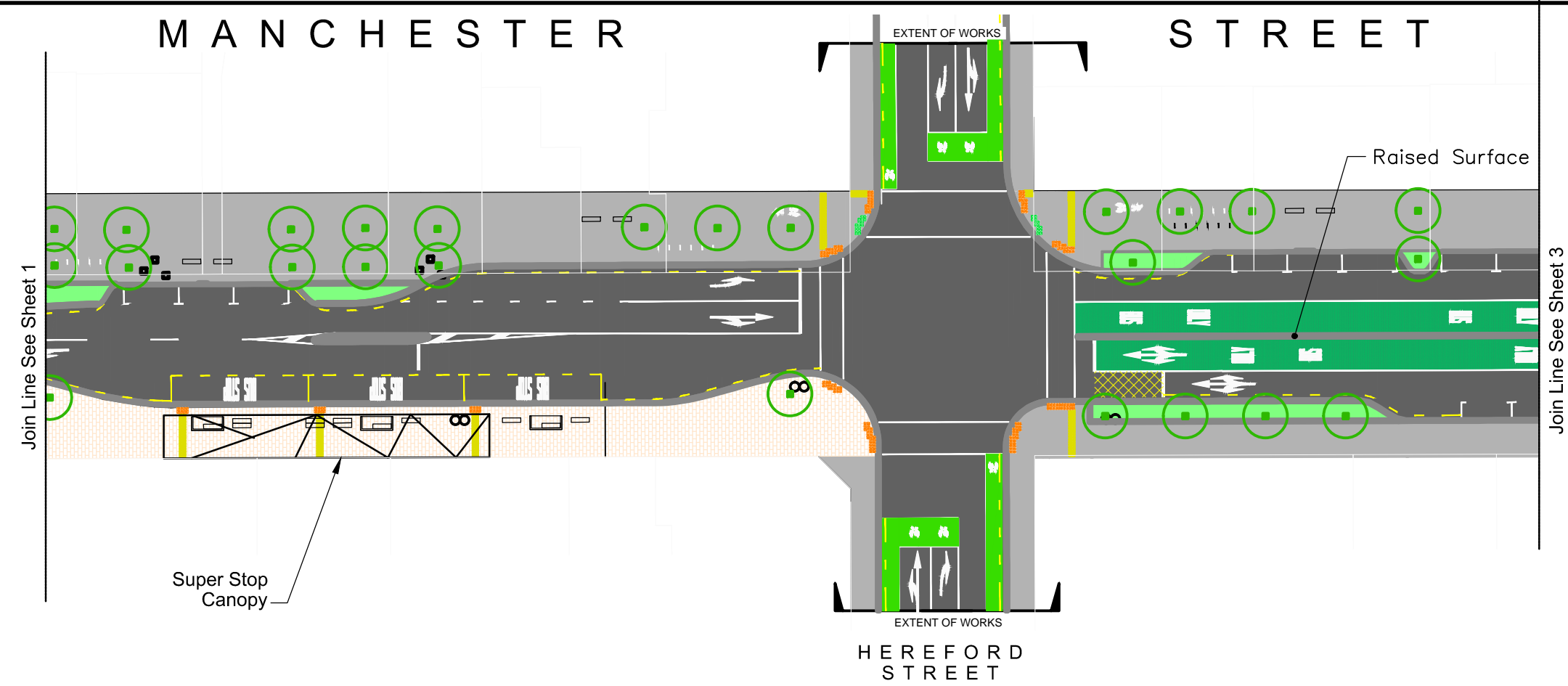


© Copyright Christchurch City Council © Aerial Photography Copyright Terralink International Ltd  
Join Line A\_

Join Line See Sheet 2



© Copyright Christchurch City Council © Aerial Photography Copyright Terralink International Ltd



KEY	
	Landscape Area
	Patterned Surface
	Tactile Pavers
	Existing Tree
	Existing Tree to be removed
	Proposed Tree
	Parking
P\$ P60 - Unless otherwise stated	

