

© Copyright Christchurch City Council © Aerial Photography Copyright Terralink International Ltd 0

Original size mm

100

50

30

10

0

10

20

30

40

50



HEREFORD STREET

STREET

COLOMBO STREET  
See Sheet 2

CASHEL STREET  
CITY MALL

TUAM STREET  
See Sheet 5

BARBADOES STREET

LICHFIELD STREET  
See Sheet 3

LICHFIELD STREET  
See Sheet 3

JUSTICE & EMERGENCY  
PRECINCT

TUAM STREET  
See Sheet 4

BUS  
INTERCHANGE

SOL  
SQUARE

TUAM STREET  
See Sheet 4

MANCHESTER  
STREET

HIGH STREET

POPLAR STREET

TUAM STREET  
See Sheet 5

Join Line A

DURHAM STREET

ST ASAPH  
STREET

ST ASAPH  
STREET

MANCHESTER  
STREET  
See Sheet 6

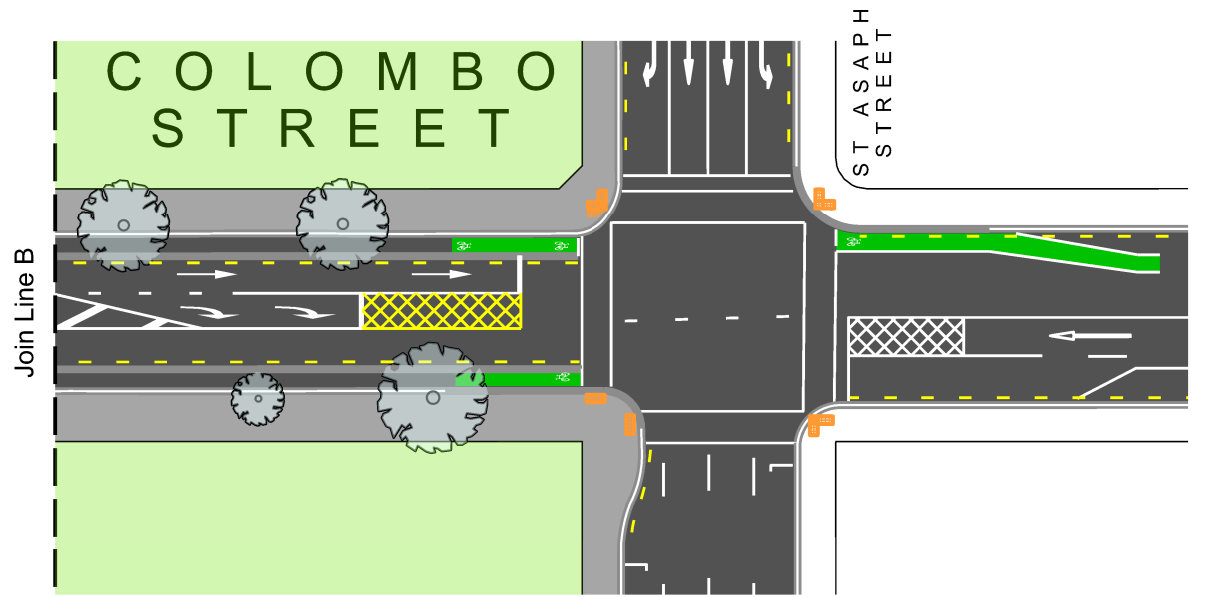
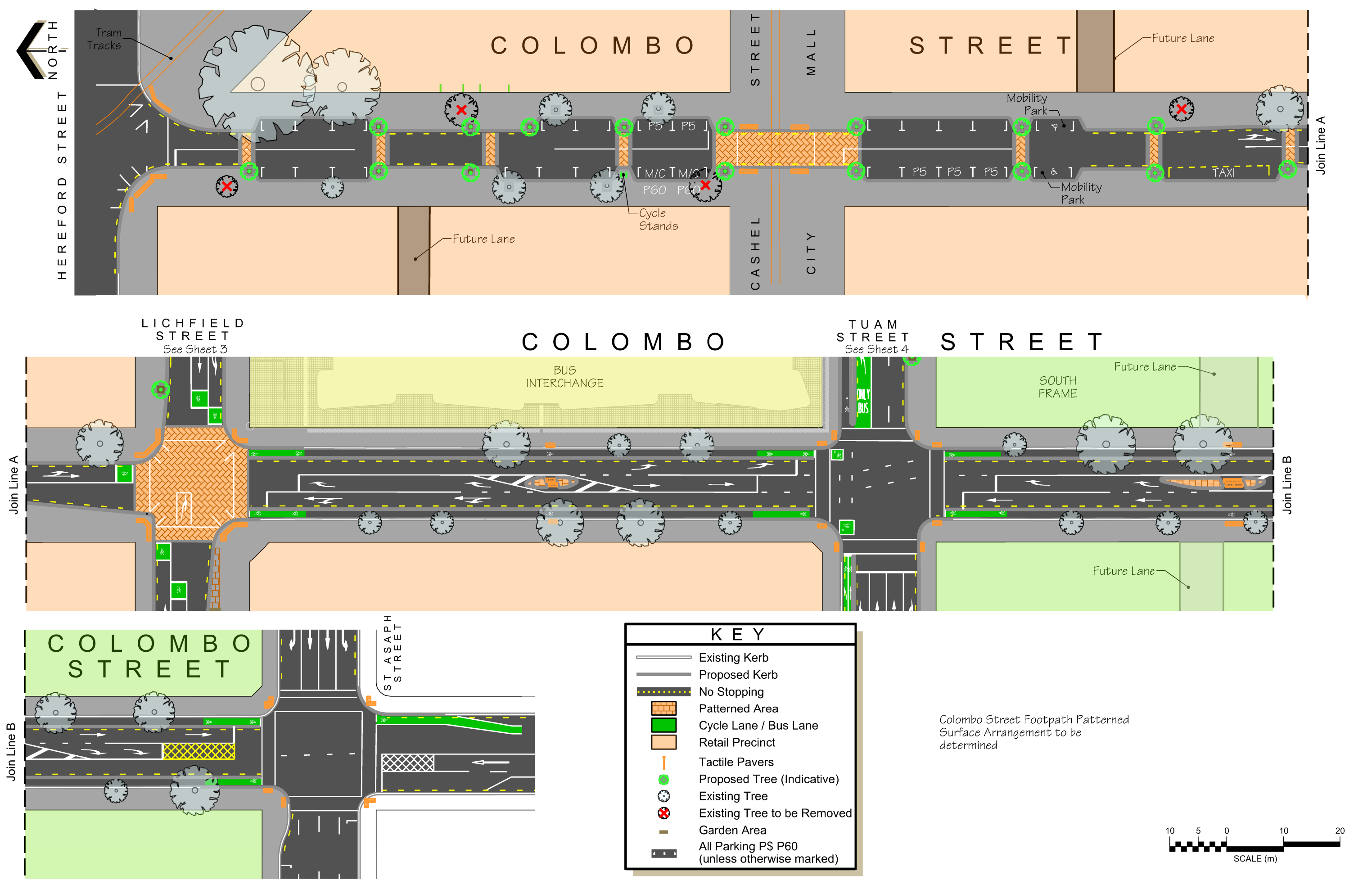
MADRAS  
STREET



**KEY**

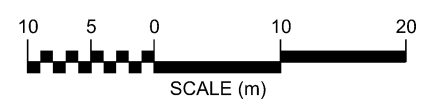
- Existing Kerb
- Proposed Kerb
- No Stopping
- Patterned Area
- Cycle Lane / Bus Lane
- Retail Precinct
- Tactile Pavers
- Proposed Tree (Indicative)
- Existing Tree
- Existing Tree to be Removed
- Garden Area
- All Parking P\$ P60 (unless otherwise marked)

© Copyright Christchurch City Council © Aerial Photography Copyright Terralink International Ltd 0 10 30 50 100 Original size mm

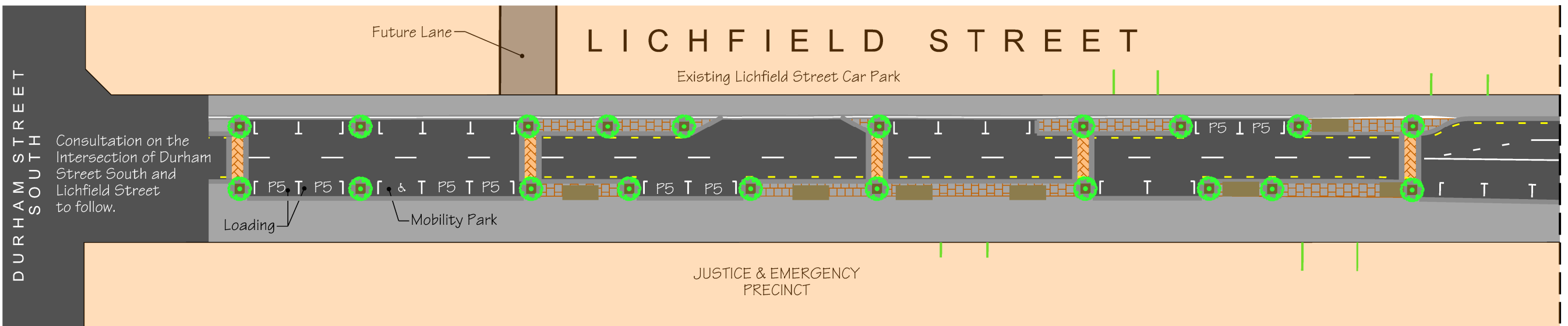


KEY	
	Existing Kerb
	Proposed Kerb
	No Stopping
	Patterned Area
	Cycle Lane / Bus Lane
	Retail Precinct
	Tactile Pavers
	Proposed Tree (Indicative)
	Existing Tree
	Existing Tree to be Removed
	Garden Area
	All Parking P\$ P60 (unless otherwise marked)

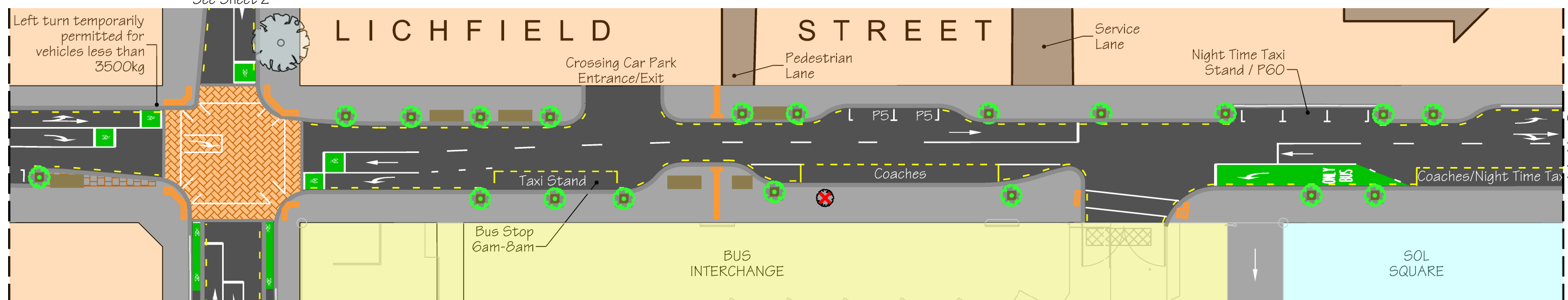
Colombo Street Footpath Patterned Surface Arrangement to be determined



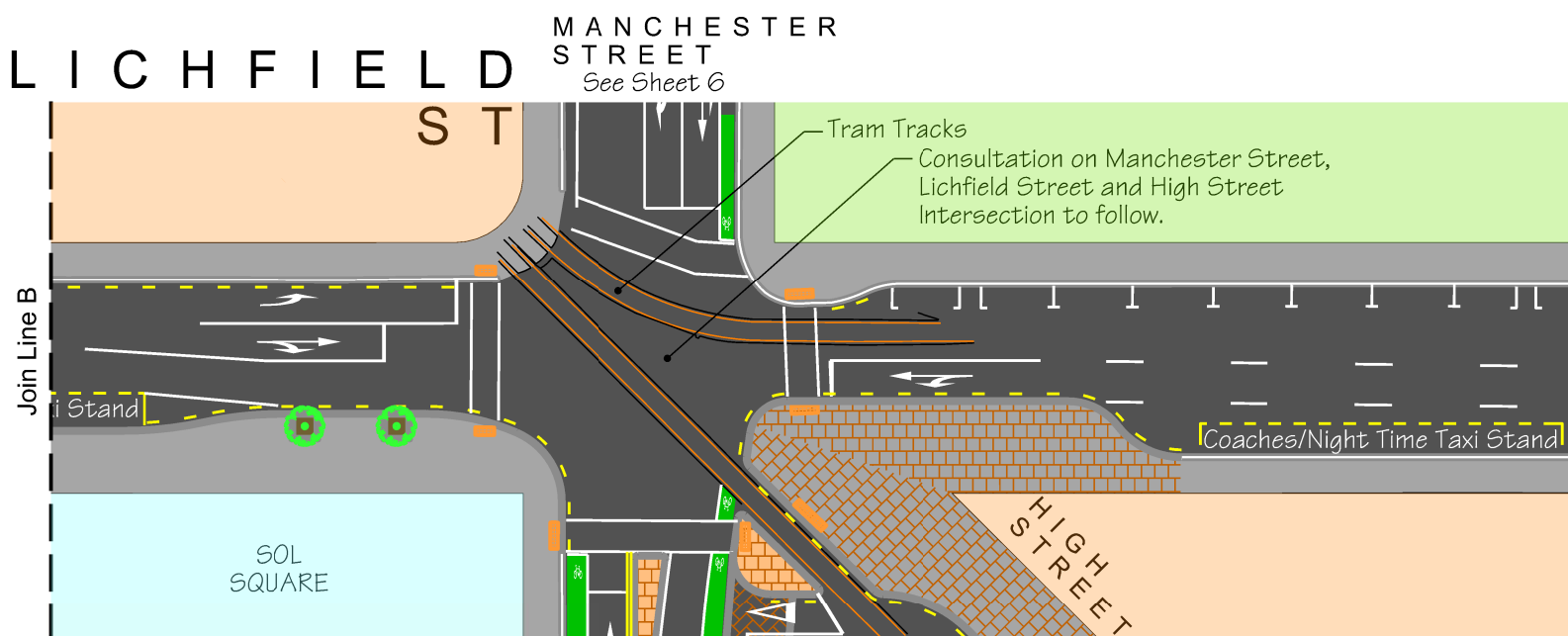
Original size mm  
100  
50  
30  
10  
0  
© Copyright Christchurch City Council © Aerial Photography Copyright Terralink International Ltd 0



COLOMBO STREET  
See Sheet 2

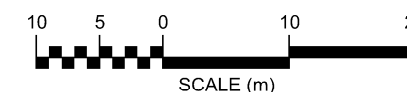


MANCHESTER STREET  
See Sheet 6



KEY	
	Existing Kerb
	Proposed Kerb
	No Stopping
	Patterned Area
	Cycle Lane / Bus Lane
	Retail Precinct
	Tactile Pavers
	Proposed Tree (Indicative)
	Existing Tree
	Existing Tree to be Removed
	Garden Area
	All Parking P\$ P60 (unless otherwise marked)

Lichfield Street Footpath Patterned Surface Arrangement to be determined



Original size mm

50

30

10

0

© Copyright Christchurch City Council © Aerial Photography Copyright Terralink International Ltd



Consultation on the Durham Street South and Tuam Street Intersection to follow

DURHAM STREET SOUTH

T U A M S T R E E T

JUSTICE & EMERGENCY PRECINCT

Mobility Park

Loading Zone

P5

P5

P5

P5

P5

P5

P5

P5

P5

P5

P5

P5

P5

P5

P5

P5

P5

P5

P5

Join Line A

Future Lane

SOUTH FRAME

Future Lane

COLOMBO STREET  
See Sheet 2

T U A M S T R E E T

BUS INTERCHANGE

SOL SQUARE

Bus Stop

Mobility Park

SOUTH FRAME

Future Lane

Join Line B

MANCHESTER STREET  
See Sheet 6

SOL SQUARE

T U A M S T R E E T

SOUTH FRAME

Join Line See Sheet 5

K E Y

- Existing Kerb
- Proposed Kerb
- No Stopping
- Patterned Area
- Cycle Lane / Bus Lane
- Retail Precinct
- Tactile Pavers
- Proposed Tree (Indicative)
- Existing Tree
- Existing Tree to be Removed
- Garden Area
- All Parking P\$ P60 (unless otherwise marked)

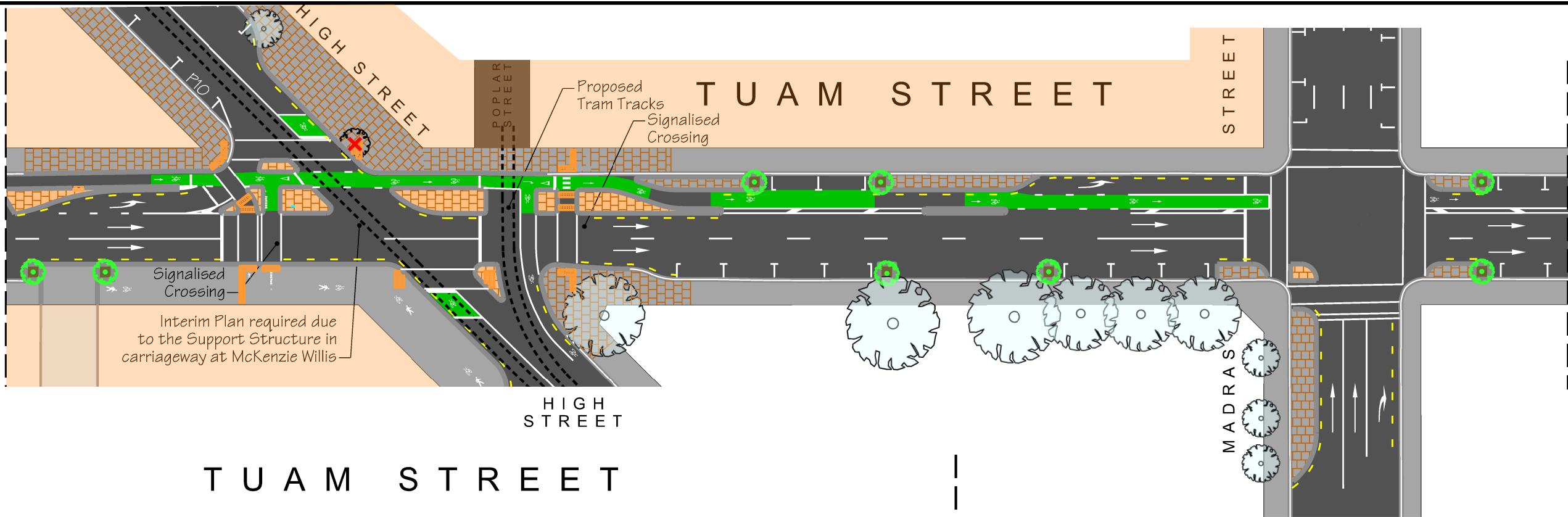
10 5 0 10 20  
SCALE (m)



© Copyright Christchurch City Council © Aerial Photography Copyright Terralink International Ltd 0 10 30 50 100 Original size mm

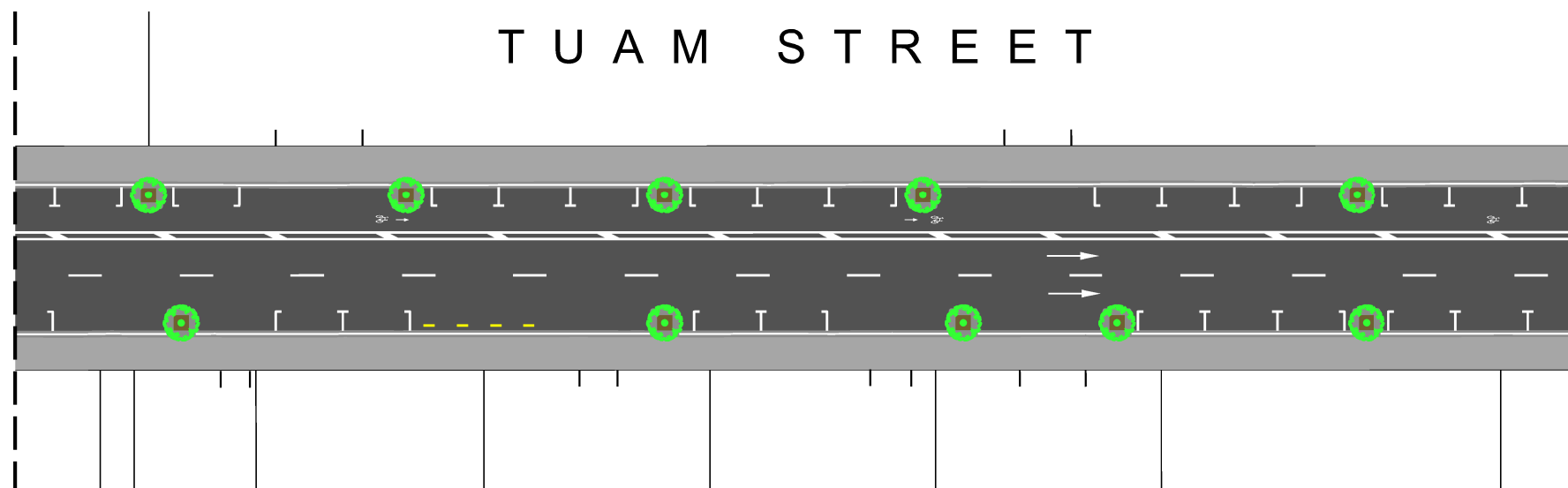


Join Line See Sheet 4



Join Line C

Join Line C



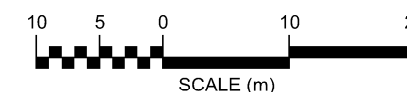
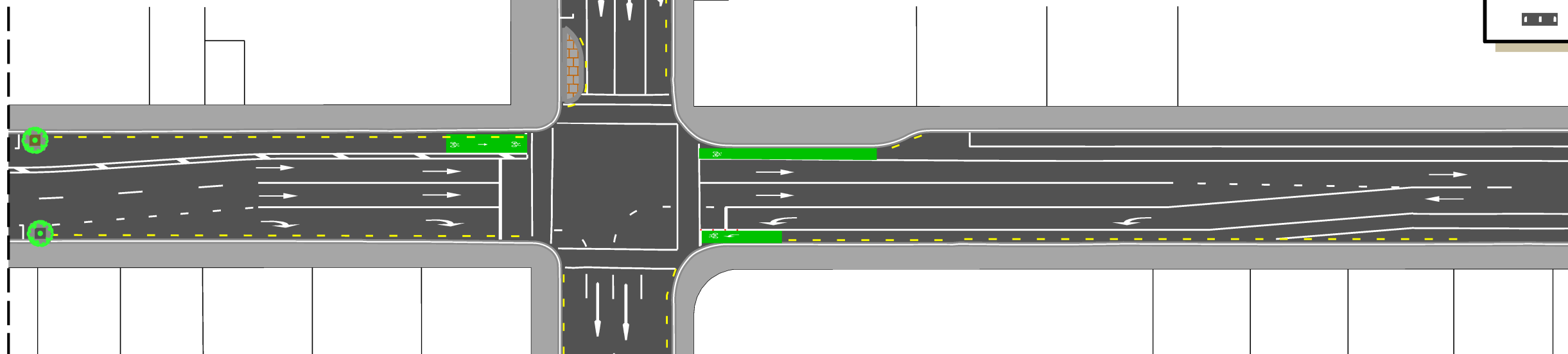
Join Line D

TUAM STREET

BARBADOES STREET

TUAM STREET

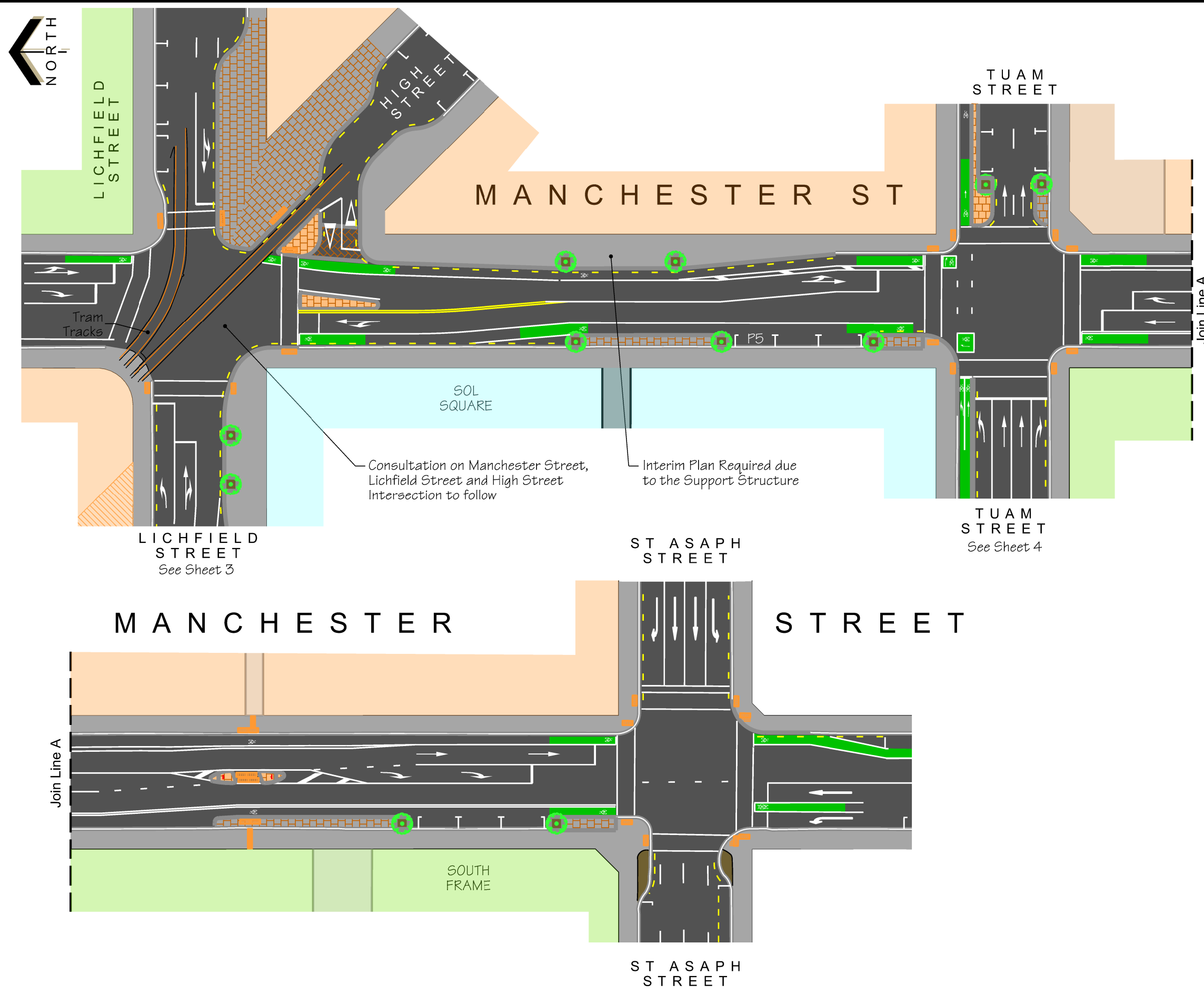
Join Line D



## KEY

- Existing Kerb
- Proposed Kerb
- No Stopping
- Patterned Area
- Cycle Lane / Bus Lane
- Retail Precinct
- Tactile Pavers
- Proposed Tree (Indicative)
- Existing Tree
- Existing Tree to be Removed
- Garden Area
- All Parking P\$ P60 (unless otherwise marked)

© Copyright Christchurch City Council © Aerial Photography Copyright Terralink International Ltd



KEY	
	Existing Kerb
	Proposed Kerb
	No Stopping
	Patterned Area
	Cycle Lane / Bus Lane
	Retail Precinct
	Tactile Pavers
	Proposed Tree (Indicative)
	Existing Tree
	Existing Tree to be Removed
	Garden Area
	All Parking P\$ P60 (unless otherwise marked)

