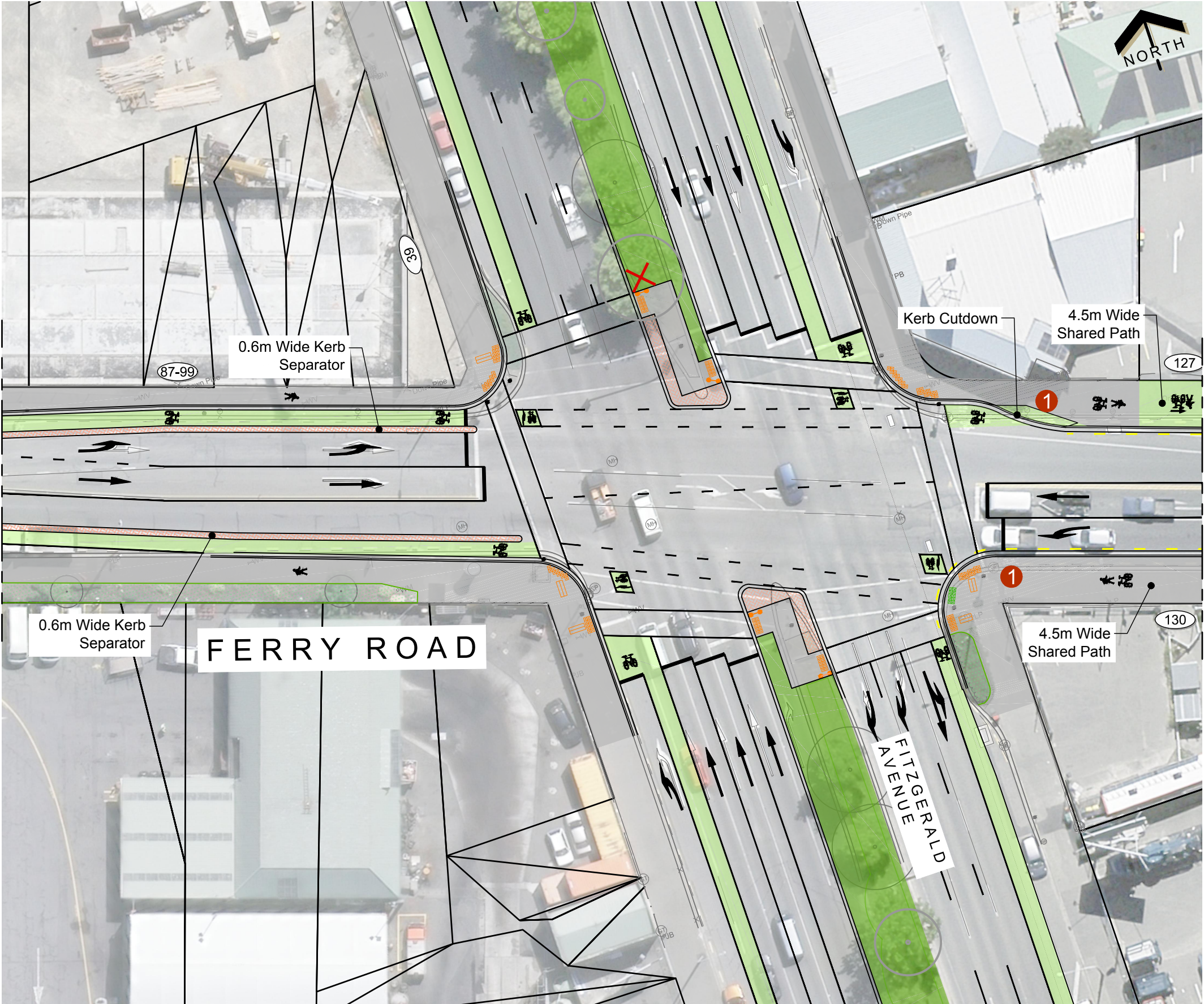


Original size mm  
100  
50  
30  
10  
0

TIE INTO AN ACCESSIBLE CITY'S DESIGN



Join Line Refer Sheet 2



LOCALITY PLAN  
N.T.S

KEY	
	Existing Kerb
	Proposed Kerb
	No Stopping Line
	Cycleway Surfacing
	Shared Path
	Separator
	Landscape Separator
	Ramp
	Tactile Ground Surface Indicator
	Street Lighting Remove
	Threshold Element (e.g. Seats, Cycle Racks, Way Finding, Drinking Fountain)
	Grass
	Landscape Planting
	Patterned Surface
	Existing Tree
	Existing Tree To Be Removed
	Proposed Trees (Species to be confirmed)



SCALE (m)



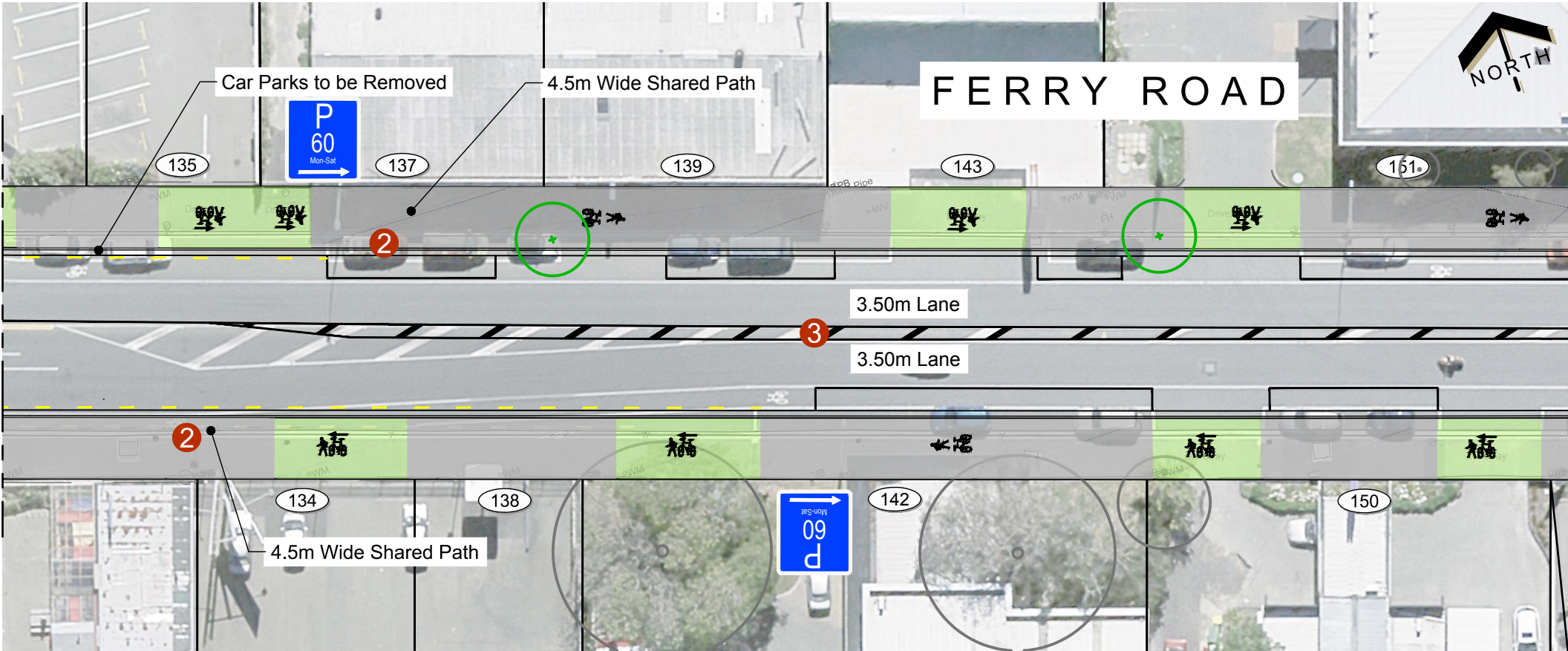
**FERRY ROAD - SHARED PATH OPTION - (Fitzgerald Avenue)**  
Major Cycleways - Heathcote Expressway Route - Section 1  
Consultation Plan

Original Plan Size: A3  
ISSUE. 2 02/06/2017  
TP348901 MJR CP502843/01

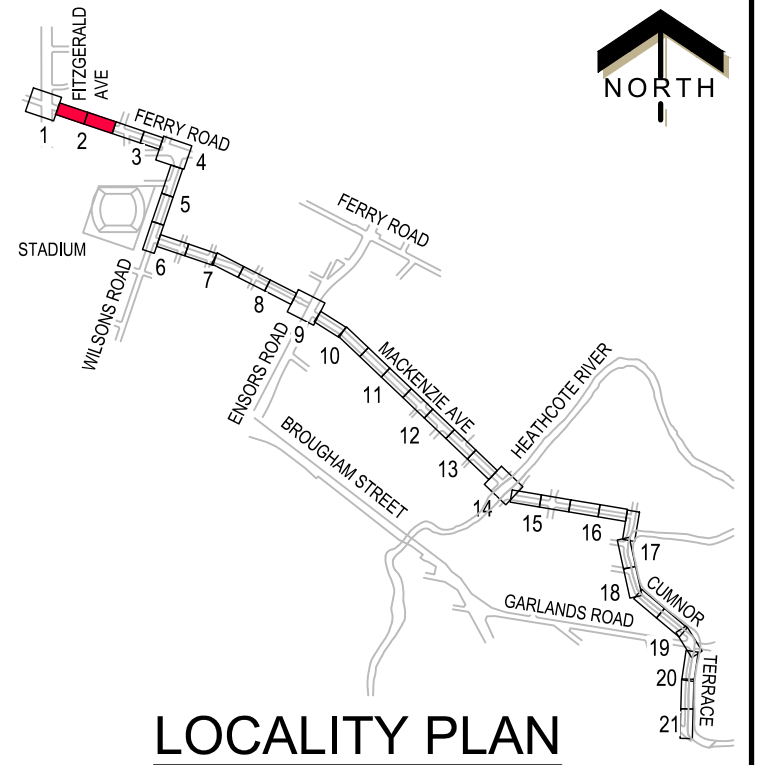
Sheet 1

Original size mm  
100  
50  
30  
10  
0

Join Line  
Refer Sheet 1

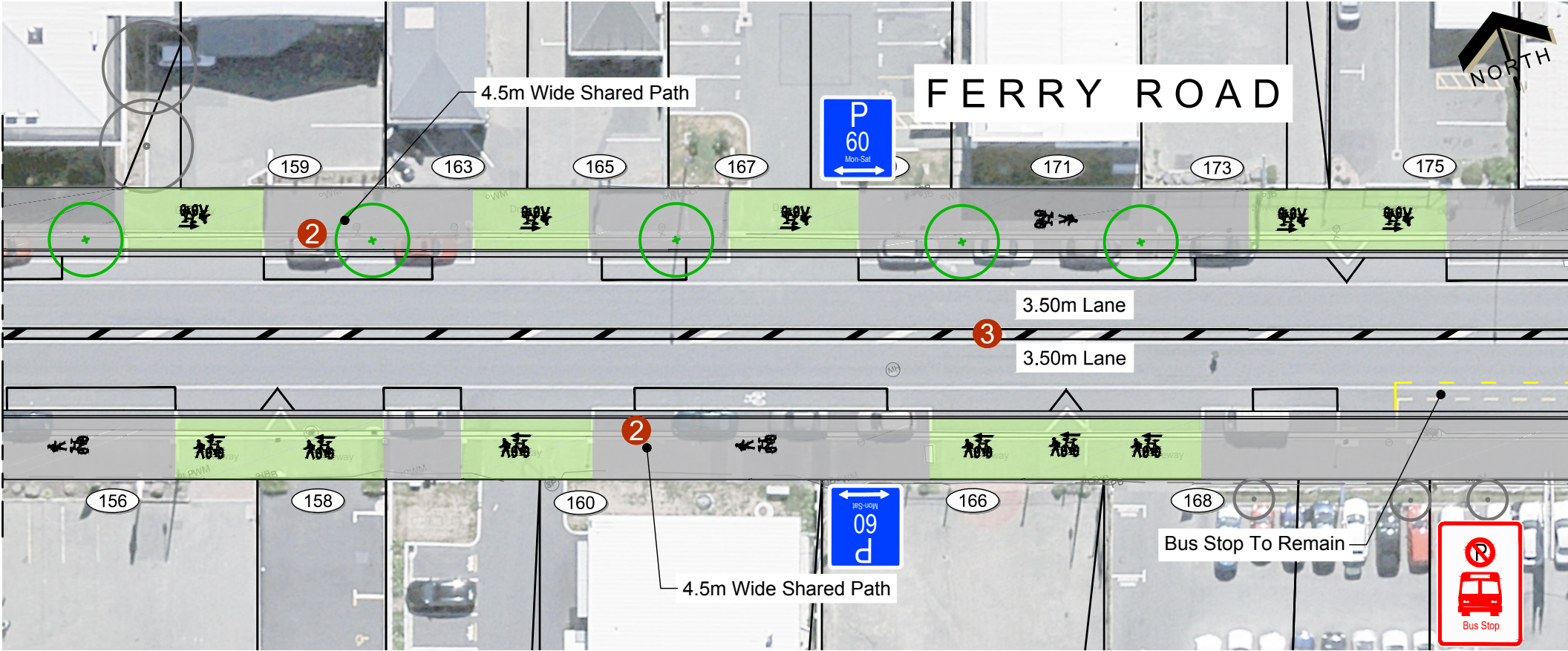


Join Line A-A



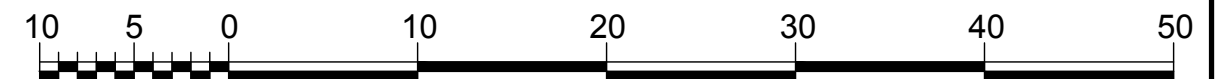
**LOCALITY PLAN**  
N.T.S

Join Line A-A



Join Line  
Refer Sheet 3

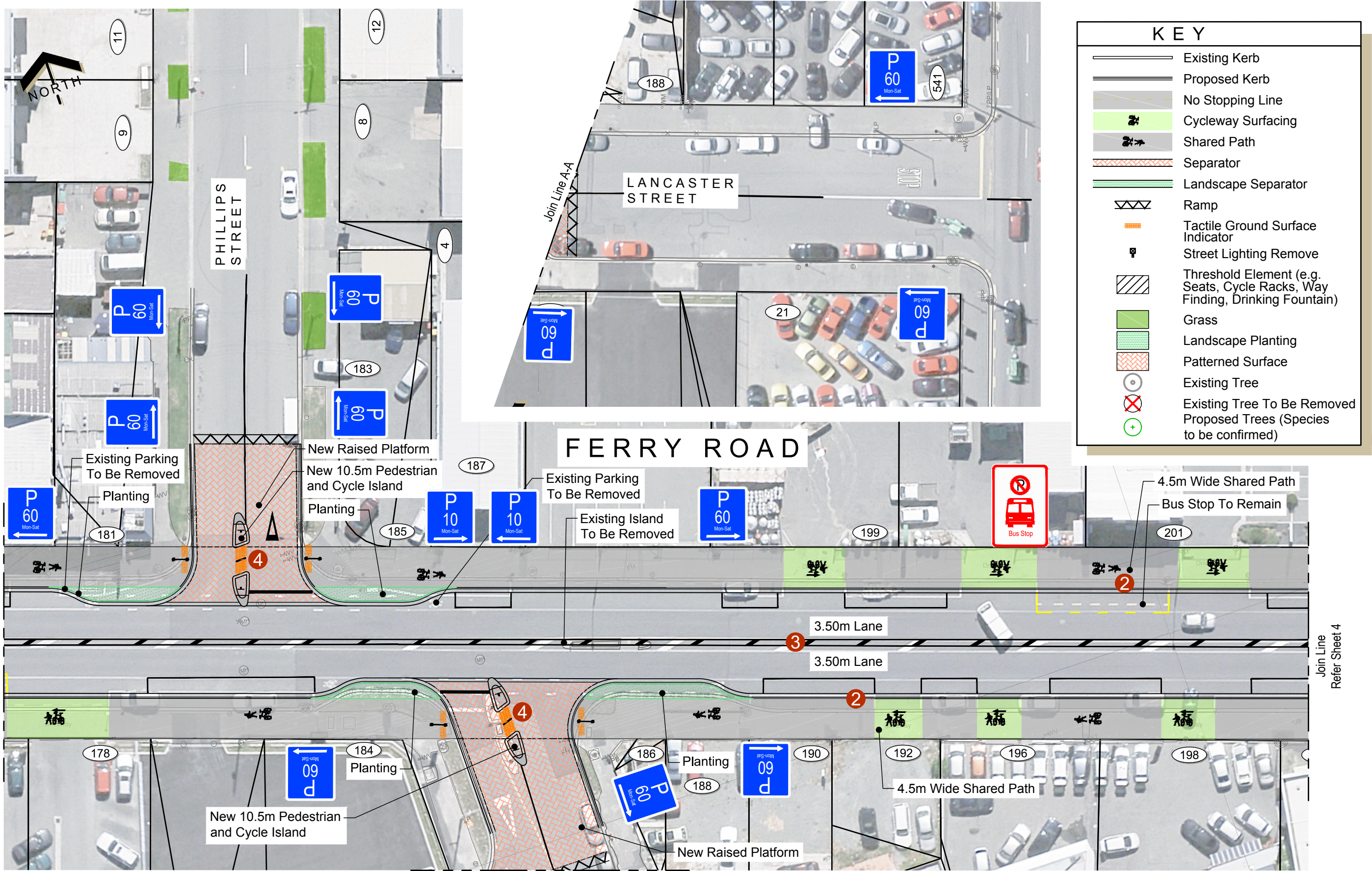
KEY	
	Existing Kerb
	Proposed Kerb
	No Stopping Line
	Cycleway Surfacing
	Shared Path
	Separator
	Landscape Separator
	Ramp
	Tactile Ground Surface Indicator
	Street Lighting Remove
	Threshold Element (e.g. Seats, Cycle Racks, Way Finding, Drinking Fountain)
	Grass
	Landscape Planting
	Patterned Surface
	Existing Tree
	Existing Tree To Be Removed
	Proposed Trees (Species to be confirmed)



SCALE (m)

M:\150 - CAD\05\_HEW - S1\01\_Drawings\9001 - Consultation\MCR\_HEW\_S1\_CO\_9301-9306.dwg

Original size mm  
100  
50  
30  
10  
0



KEY	
	Existing Kerb
	Proposed Kerb
	No Stopping Line
	Cycleway Surfacing
	Shared Path
	Separator
	Landscape Separator
	Ramp
	Tactile Ground Surface Indicator
	Street Lighting Remove
	Threshold Element (e.g. Seats, Cycle Racks, Way Finding, Drinking Fountain)
	Grass
	Landscape Planting
	Patterned Surface
	Existing Tree
	Existing Tree To Be Removed
	Proposed Trees (Species to be confirmed)

Join Line  
Refer Sheet 2

Join Line  
Refer Sheet 4



SCALE (m)



**FERRY ROAD - SHARED PATH OPTION (Phillips St - Lancaster St)**  
 Major Cycleways - Heathcote Expressway Route - Section 1  
 Consultation Plan

Sheet 3

Original Plan Size: A3  
 ISSUE. 2 02/06/2017  
 TP348901 MJR CP502843/01

100 Original size mm

50

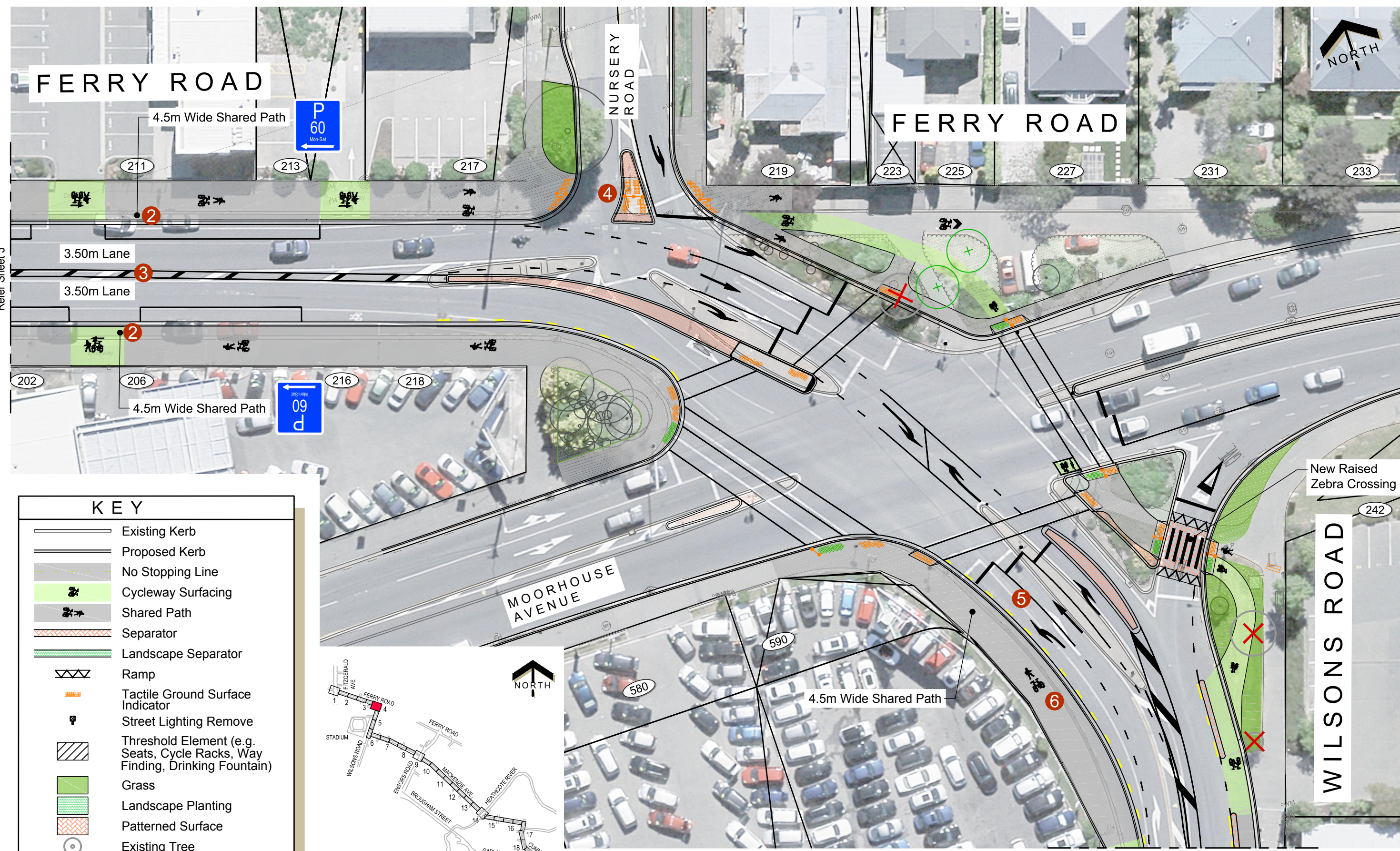
30

10

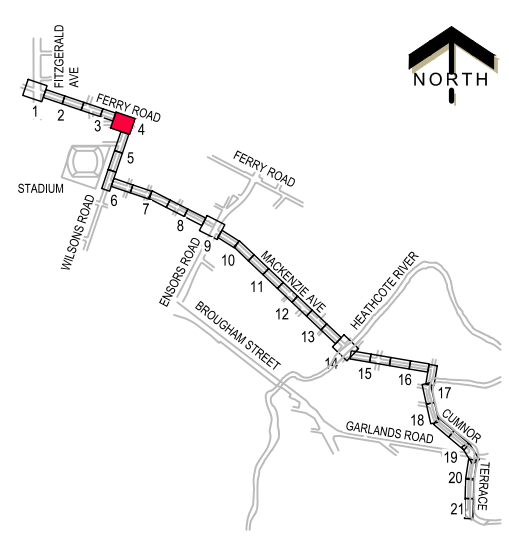
0

Join Line  
Refer Sheet 3

Join Line  
Refer Sheet 5



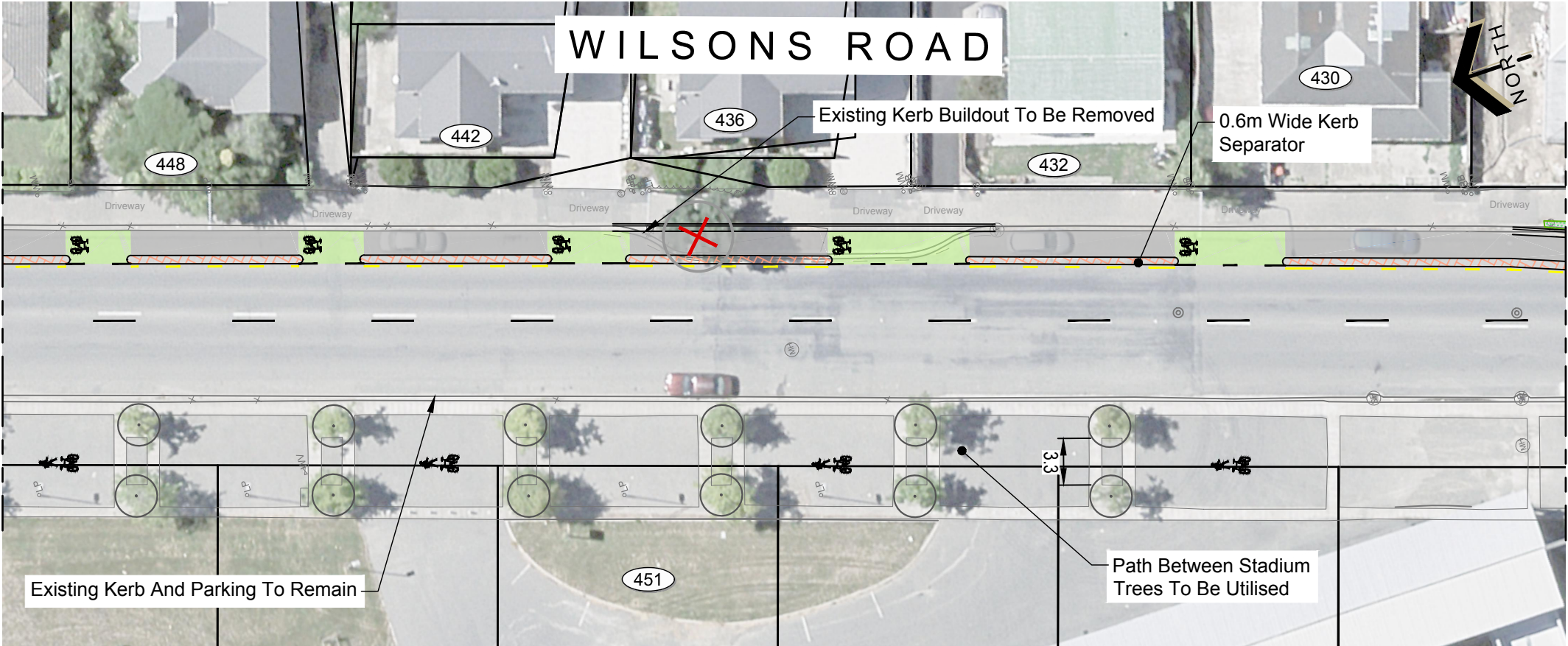
KEY	
	Existing Kerb
	Proposed Kerb
	No Stopping Line
	Cycleway Surfacing
	Shared Path
	Separator
	Landscape Separator
	Ramp
	Tactile Ground Surface Indicator
	Street Lighting Remove
	Threshold Element (e.g. Seats, Cycle Racks, Way Finding, Drinking Fountain)
	Grass
	Landscape Planting
	Patterned Surface
	Existing Tree
	Existing Tree To Be Removed
	Proposed Trees (Species to be confirmed)



Original size mm  
100  
50  
30  
10  
0



**LOCALITY PLAN**  
N.T.S



KEY	
	Existing Kerb
	Proposed Kerb
	No Stopping Line
	Cycleway Surfacing
	Shared Path
	Separator
	Landscape Separator
	Ramp
	Tactile Ground Surface Indicator
	Street Lighting Remove
	Threshold Element (e.g. Seats, Cycle Racks, Way Finding, Drinking Fountain)
	Grass
	Landscape Planting
	Patterned Surface
	Existing Tree
	Existing Tree To Be Removed
	Proposed Trees (Species to be confirmed)



© Copyright Christchurch City Council © Aerial Photography Copyright Terralink International Ltd



**WILSONS ROAD - SHARED PATH OPTION (Stevens Street)**  
Major Cycleways - Heathcote Expressway Route - Section 1  
Consultation Plan

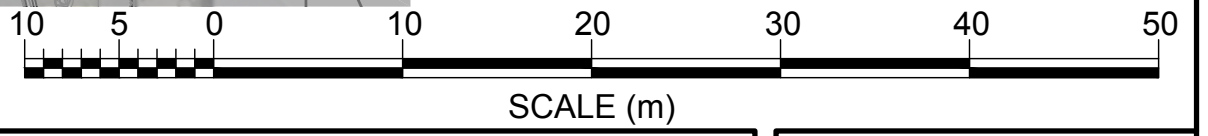
Sheet 5

Original Plan Size: A3  
ISSUE. 2 02/06/2017  
TP348901 MJR CP502843/01

Original size mm  
100  
50  
30  
10  
0



KEY	
	Existing Kerb
	Proposed Kerb
	No Stopping Line
	Cycleway Surfacing
	Shared Path
	Separator
	Landscape Separator
	Ramp
	Tactile Ground Surface Indicator
	Street Lighting Remove
	Threshold Element (e.g. Seats, Cycle Racks, Way Finding, Drinking Fountain)
	Grass
	Landscape Planting
	Patterned Surface
	Existing Tree
	Existing Tree To Be Removed
	Proposed Trees (Species to be confirmed)



**WILSONS RD-CHARLES ST- SHARED PATH OPTION - (Barbour St)**  
 Major Cycleways - Heathcote Expressway Route - Section 1  
 Consultation Plan

Original Plan Size: A3  
 ISSUE. 2 02/06/2017  
 TP348901 MJR CP502843/01  
 Sheet 6