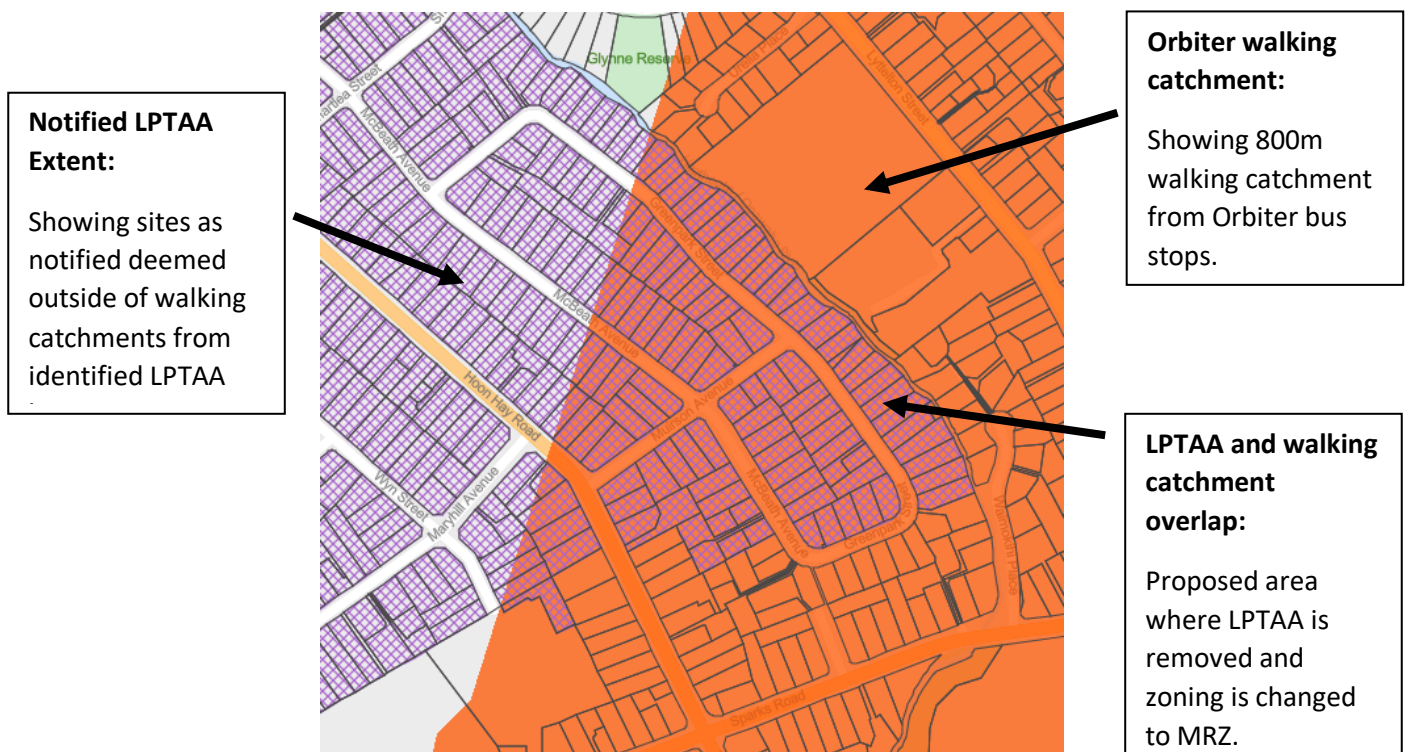


Appendix 1, Attachment 3 – Changes to LPTAA and associated zoning

Council Submission on PC14

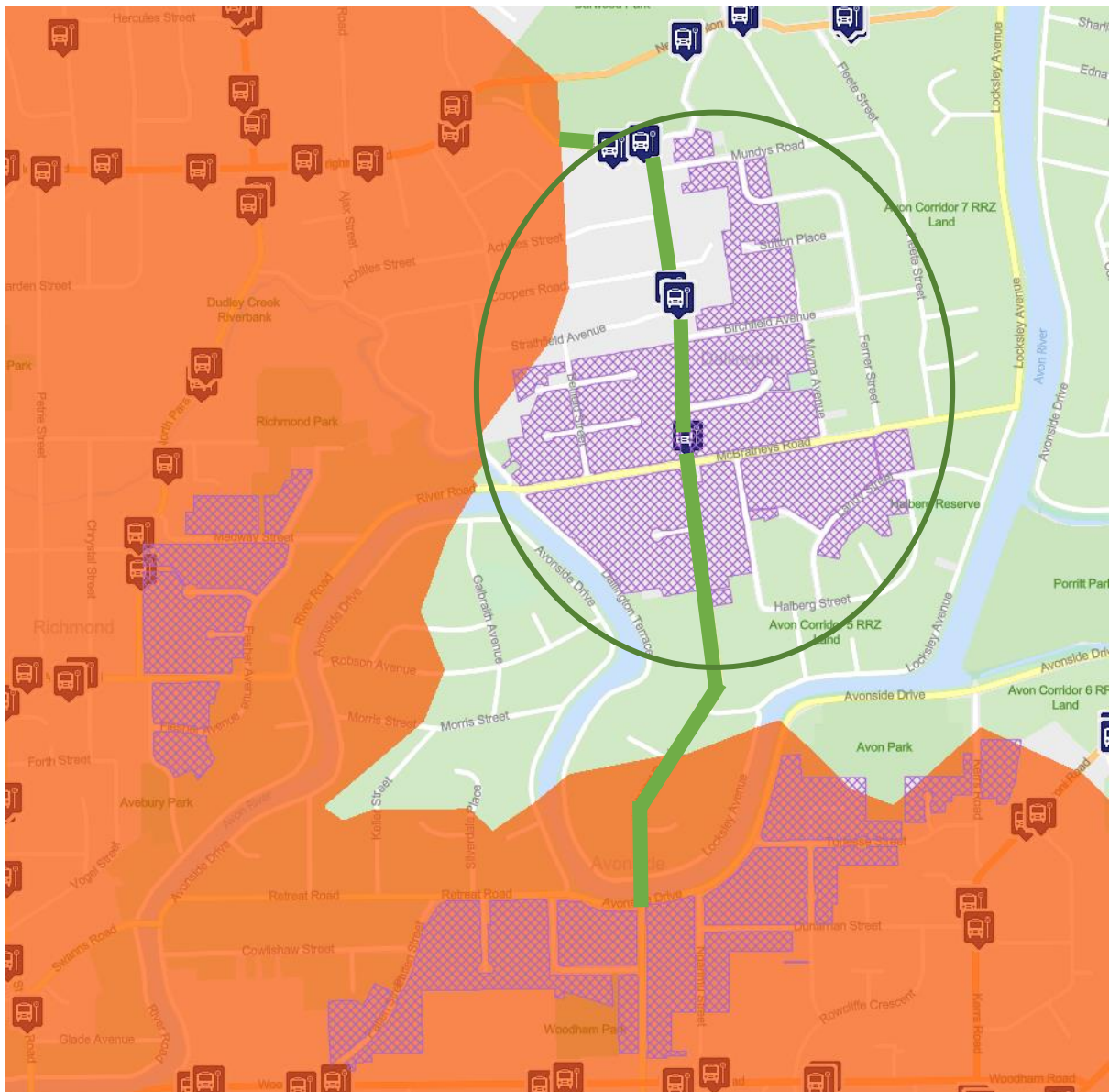
The following provides a visual overview of 800m walking catchments from the Orbiter bus route and resulting areas currently captured by the notified LPTAA (Low Public Transport Accessibility Area) that should be removed, or where the Orbiter bus route has been identified as being changed (via PT Futures) and additional areas should be added.

Walking catchments are shown in a red overlay, with hatched areas showing the current LPTAA extend:



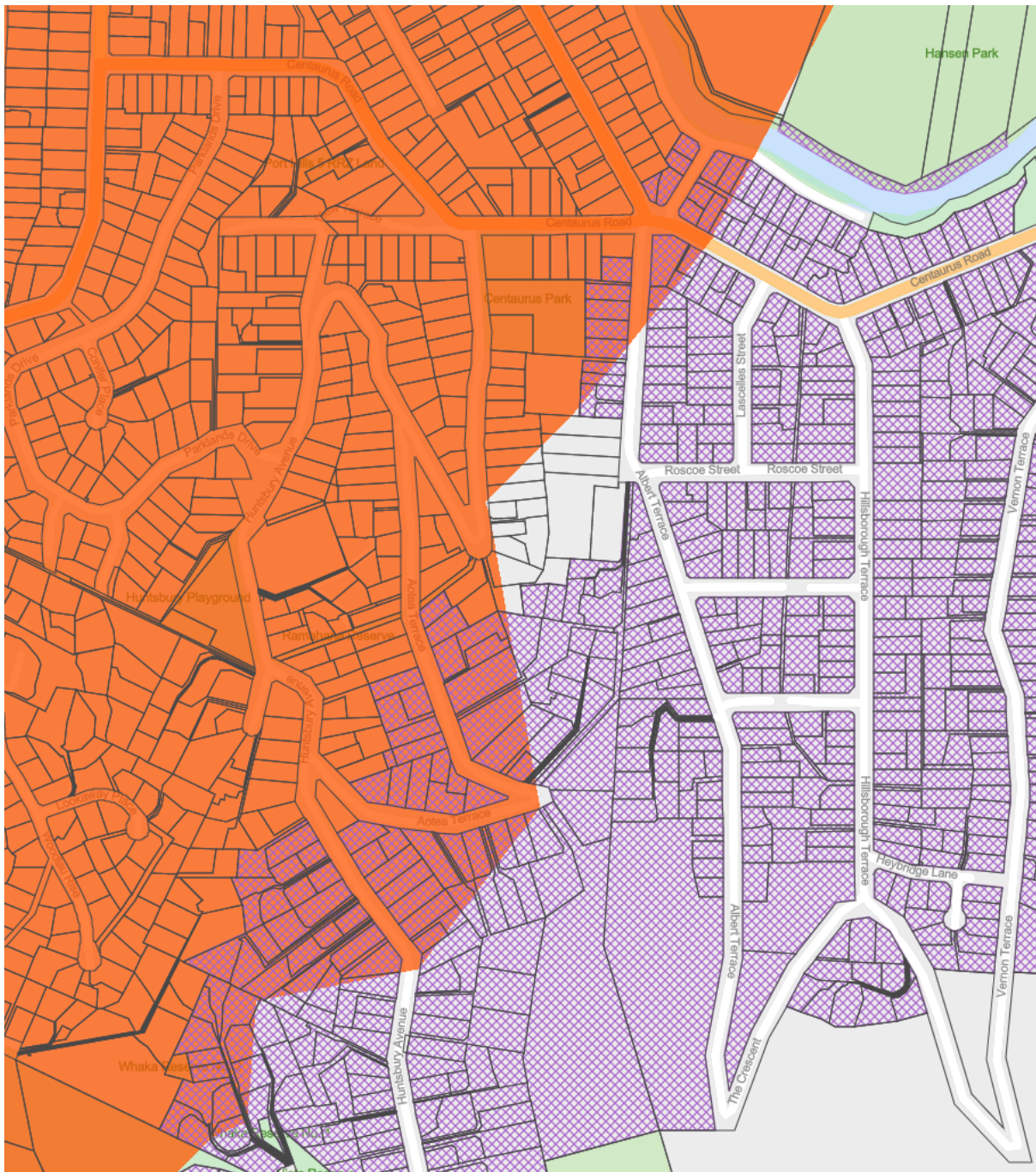
Reference should be made to proposed updated Planning Maps included as part of this Submission.

Shirley – Orbiter Bus Route Update:

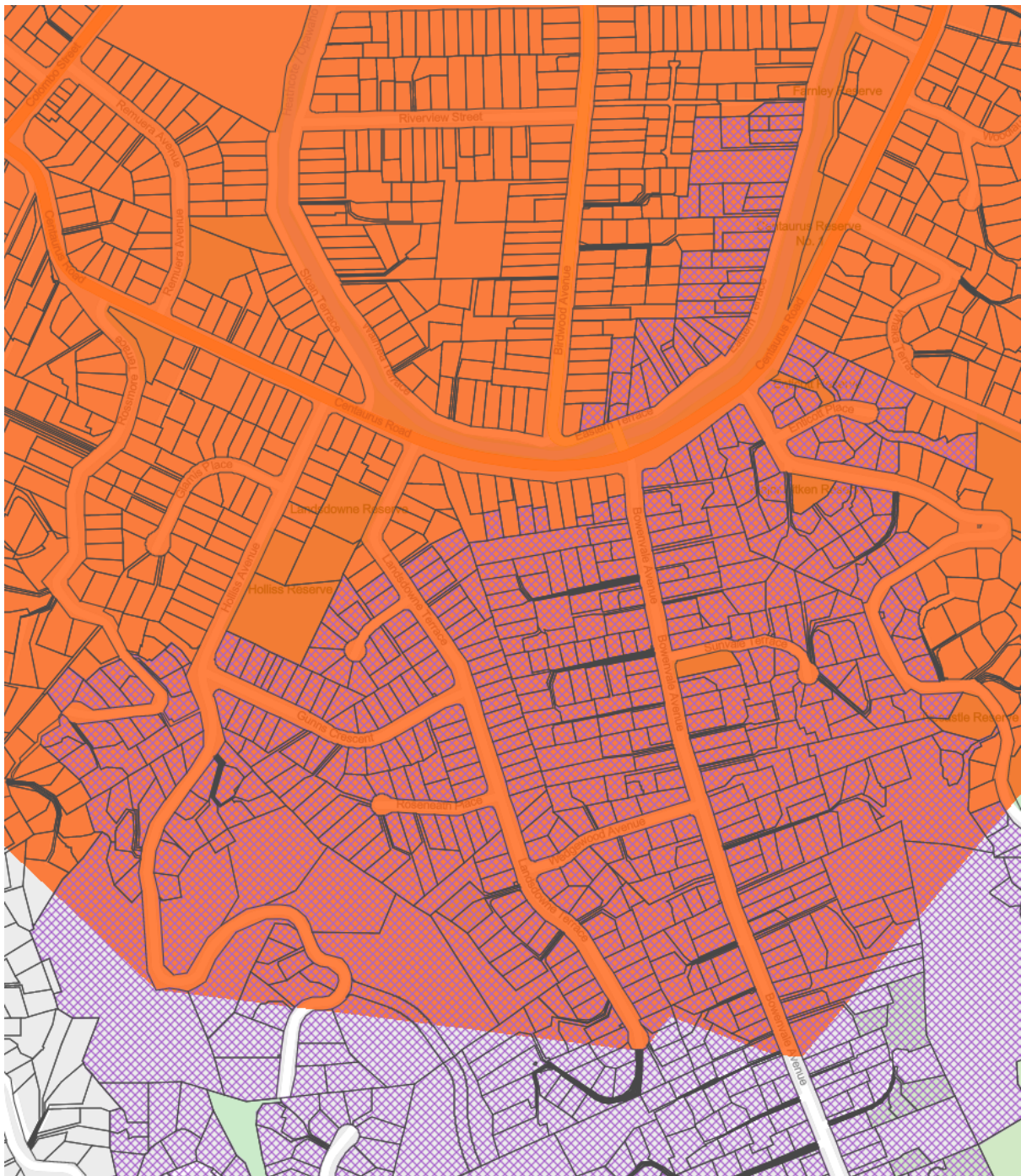


Green line illustrating new Orbiter route and LPTAA areas proposed to be removed.

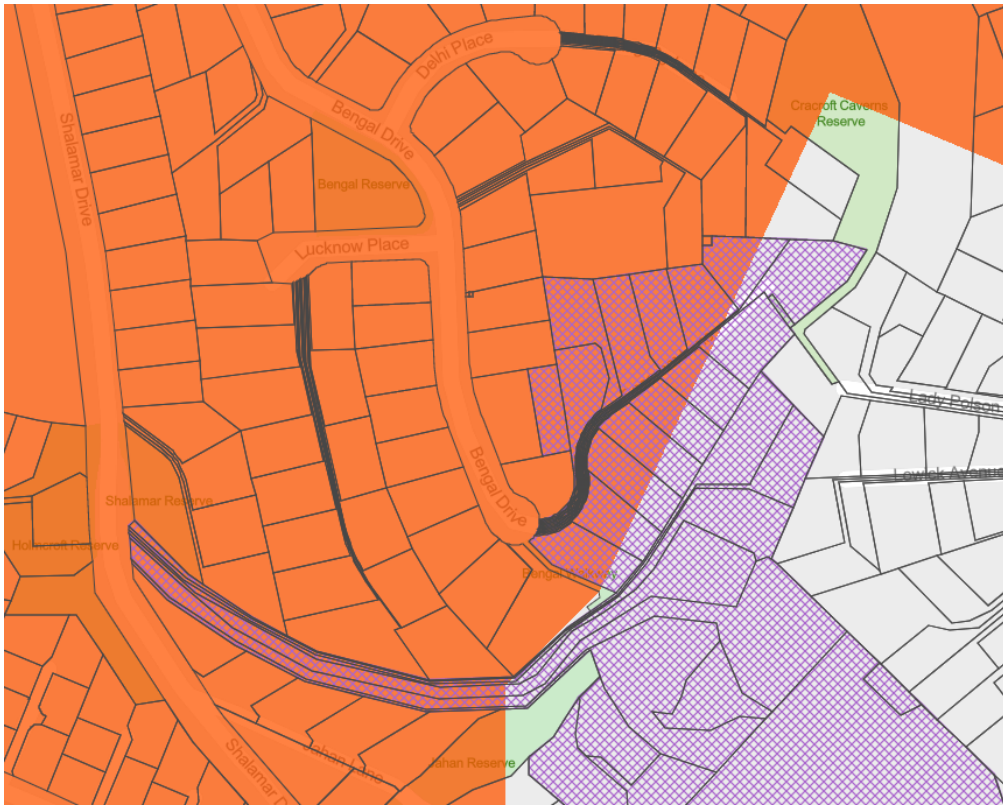
St Martins / Huntsbury



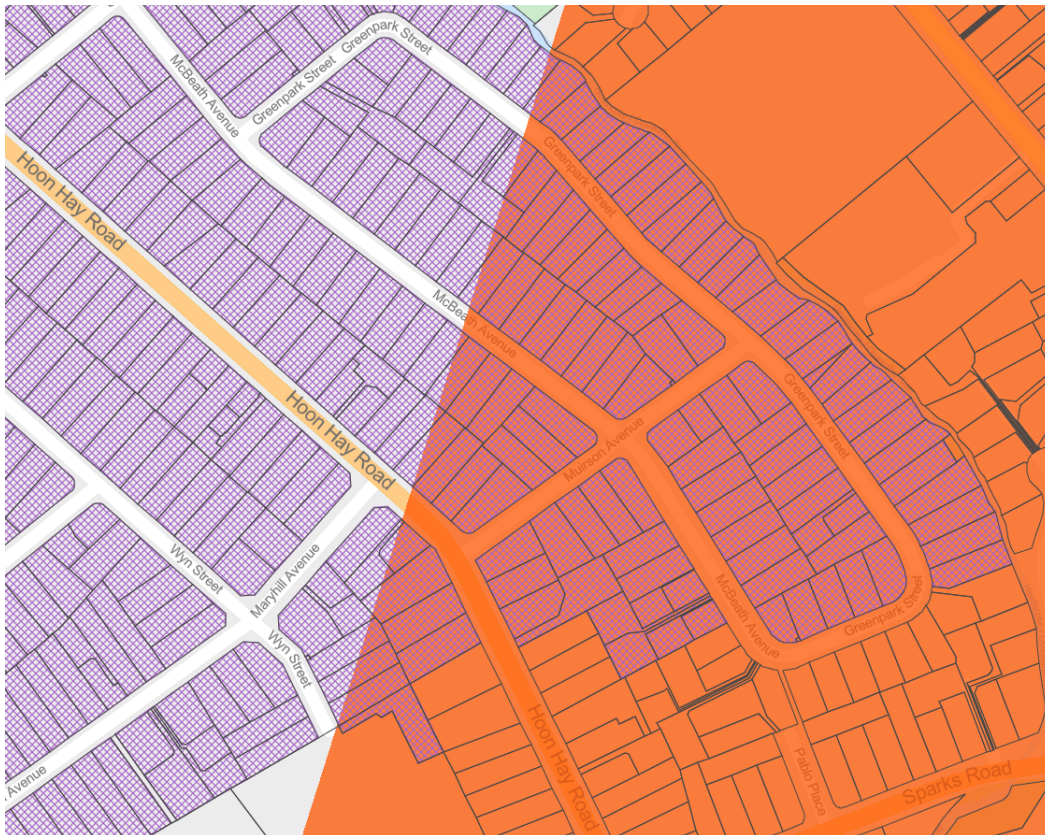
Beckenham:



Cracraft:



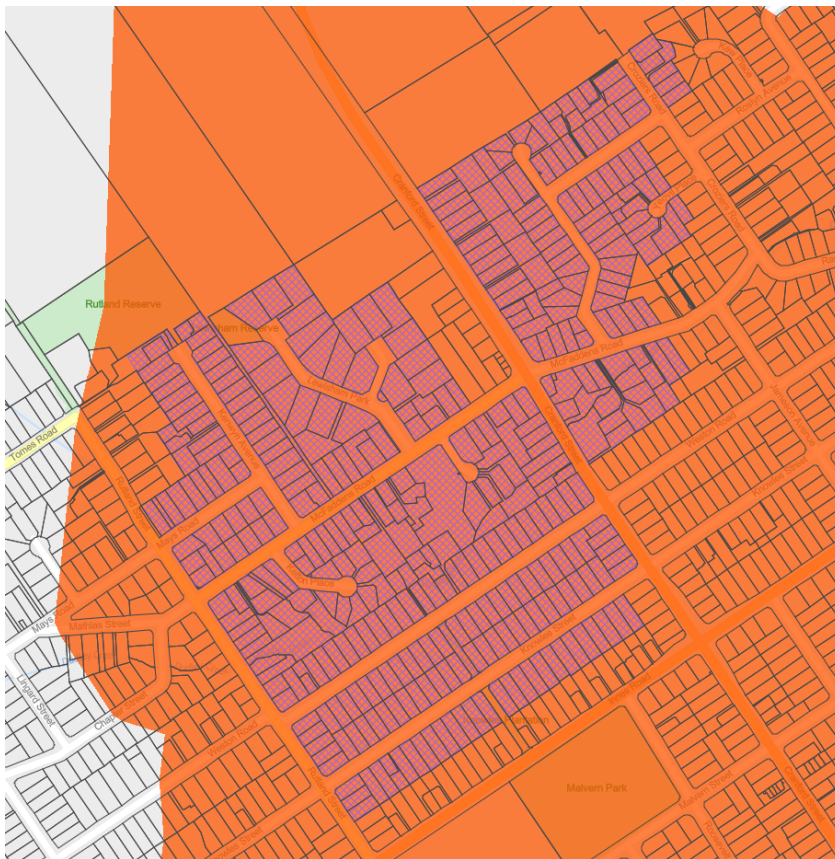
Hoon Hay:



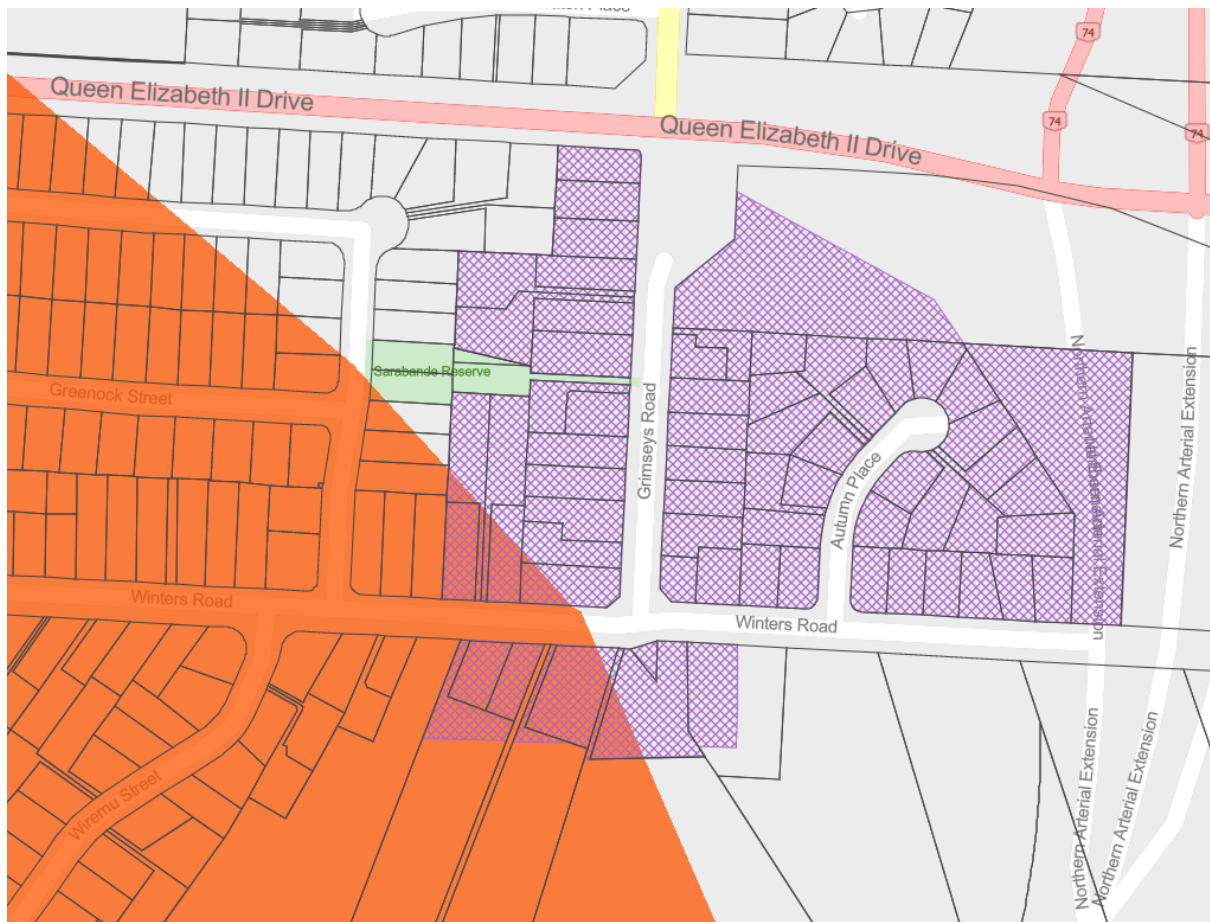
Upper Riccarton:



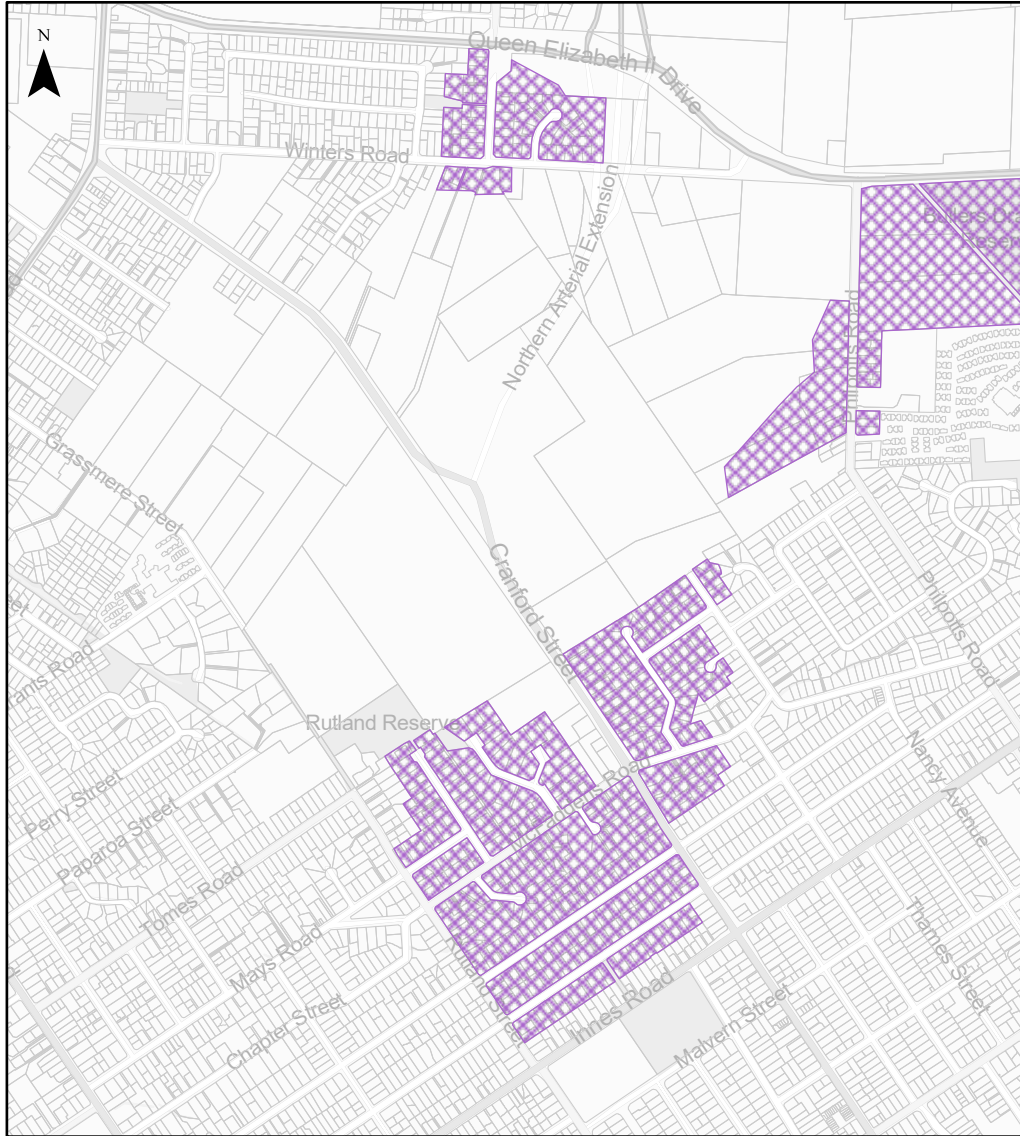
St Albans:



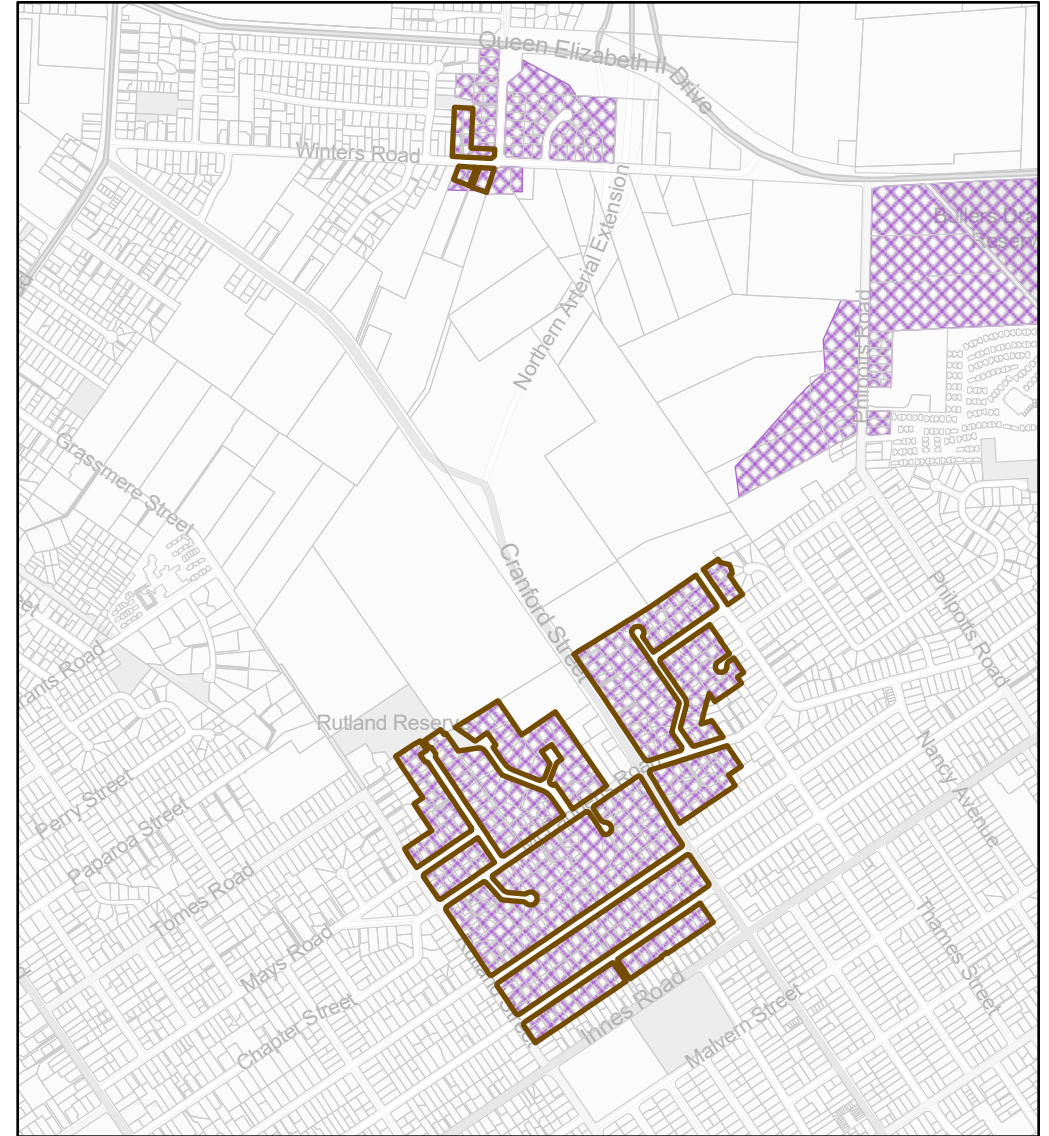
Mairehau:



Plan Change 14 as Notified



CCC Submission on notified Plan Change 14



0 125 250 500 750 1,000 1,250



Metres

Scale: 1:16,000

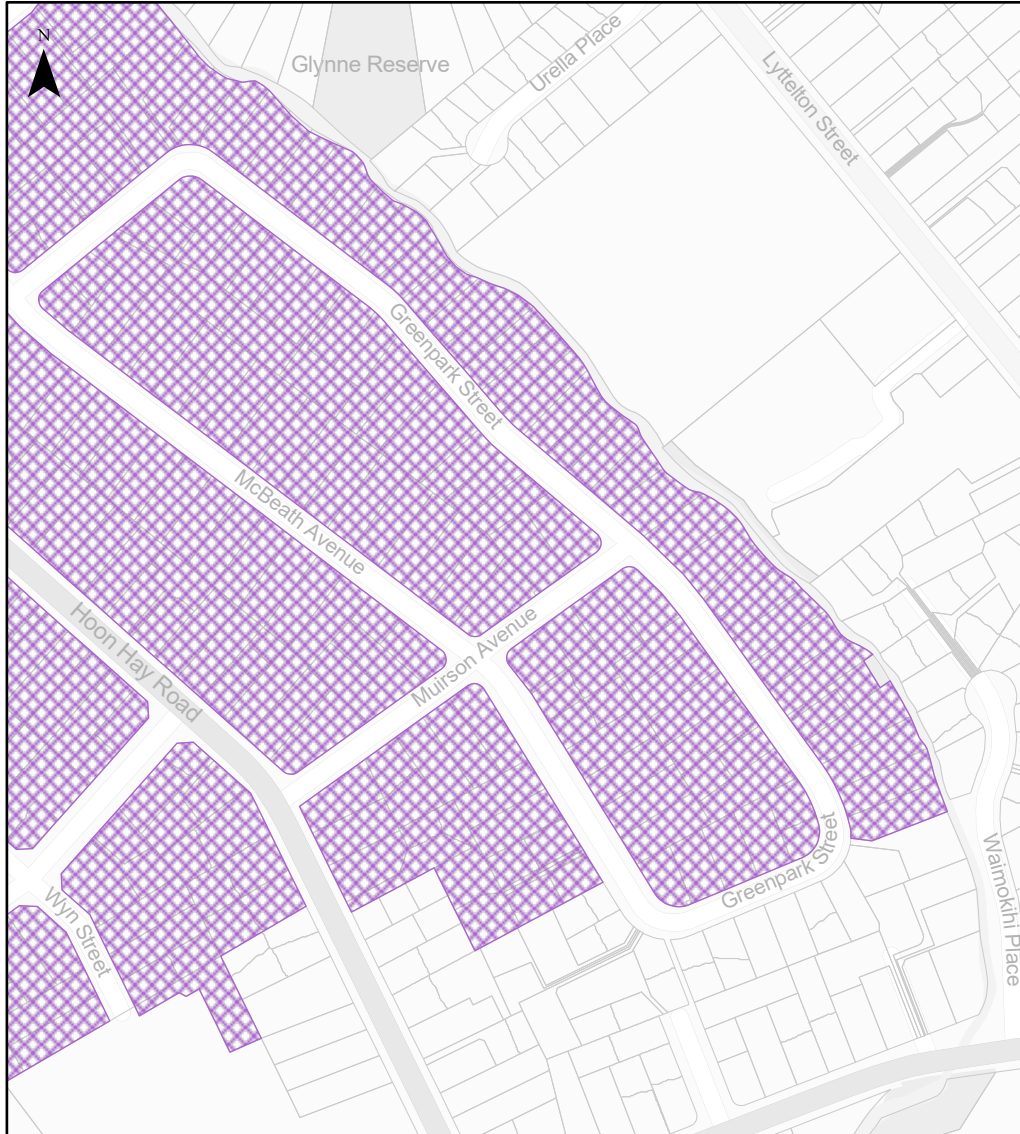
Christchurch City Council - Plan Change 14 Submission

Low Public Transport Accessibility Removal

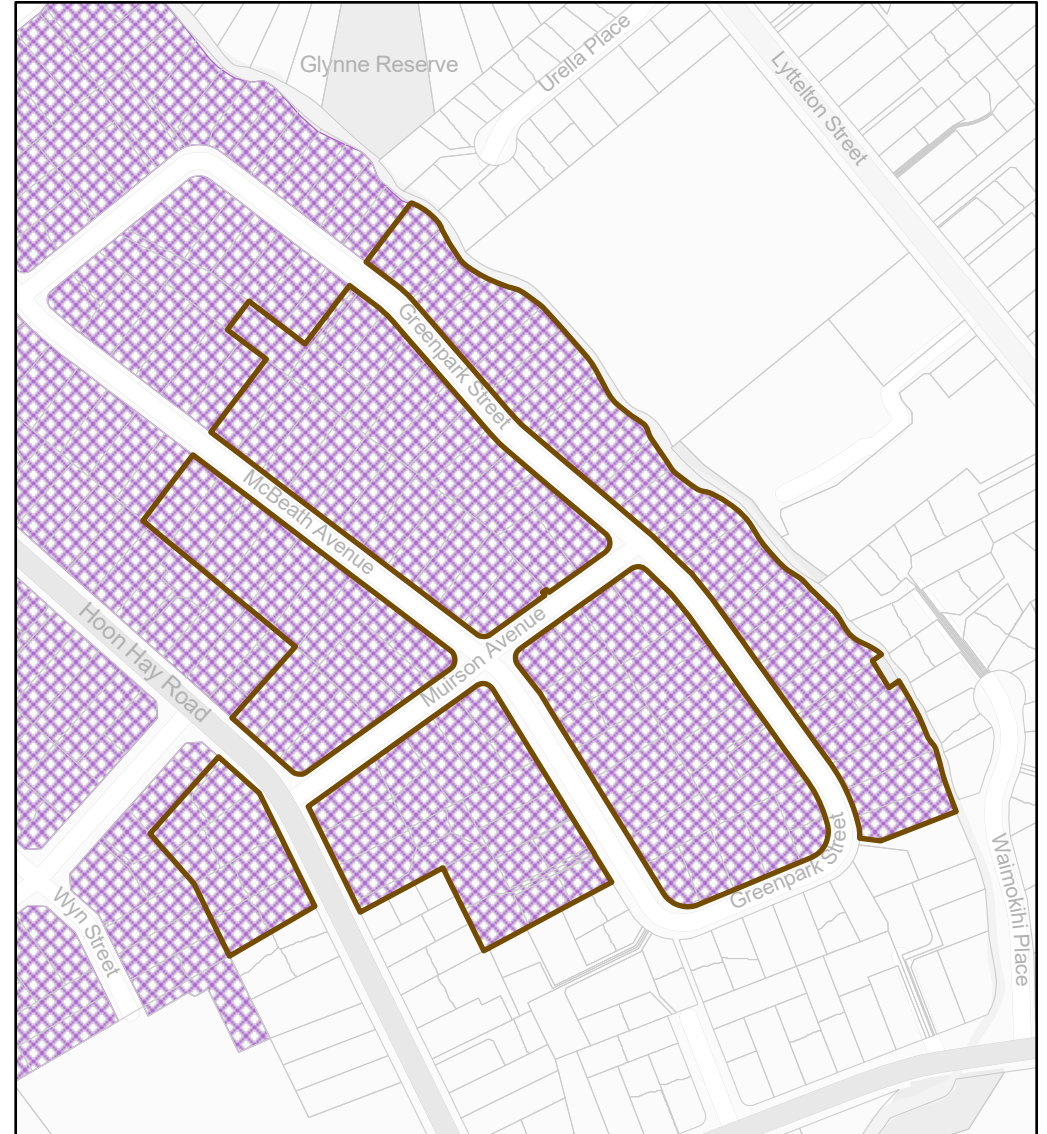
Refer to Planning Map 24 & 25 Map Series D

Spatial Information Team
Christchurch City Council
Date: 18/04/2023

Plan Change 14 as Notified



CCC Submission on notified Plan Change 14



0 125 250

Metres
Scale: 1:4,000

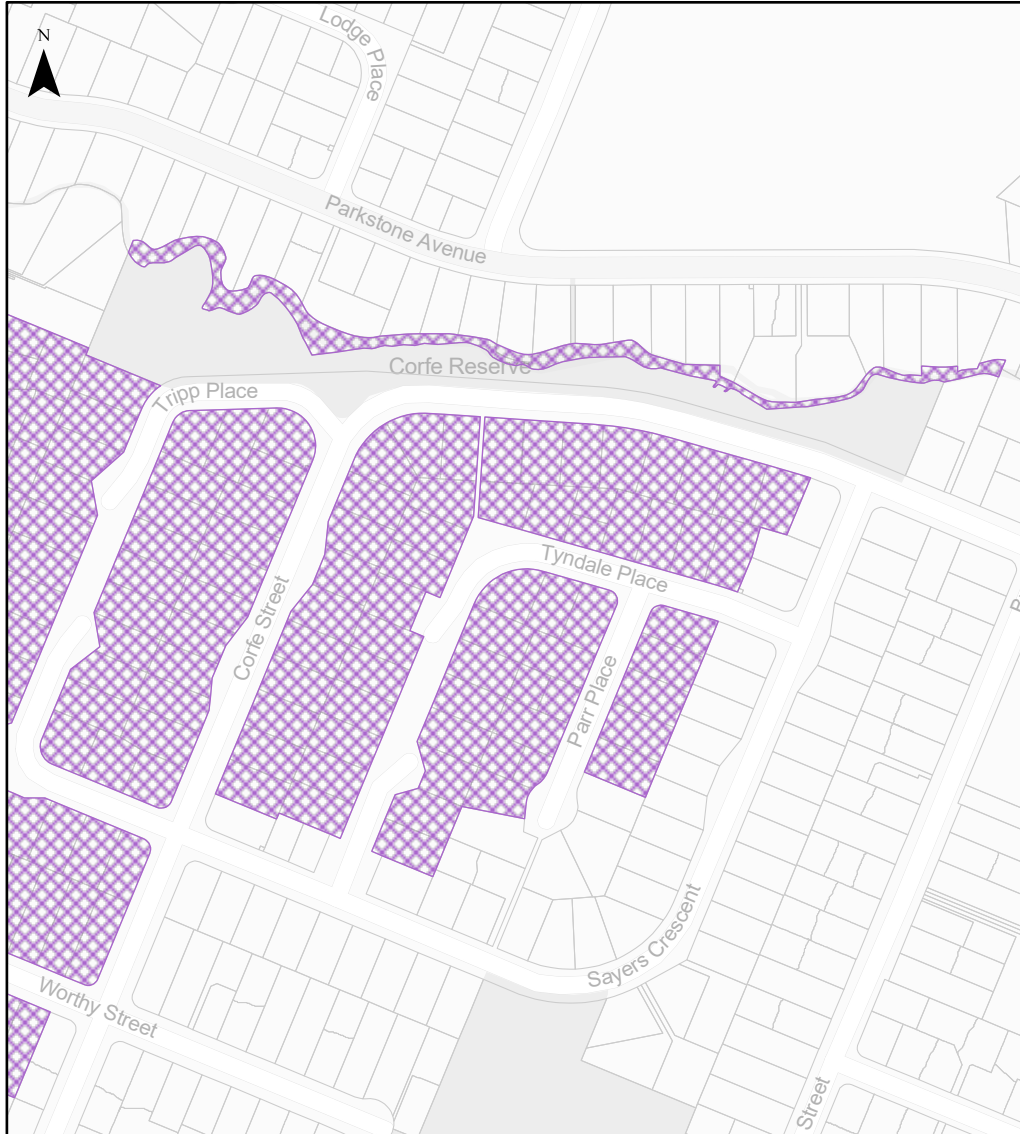
Christchurch City Council - Plan Change 14 Submission

Low Public Transport Accessibility Removal

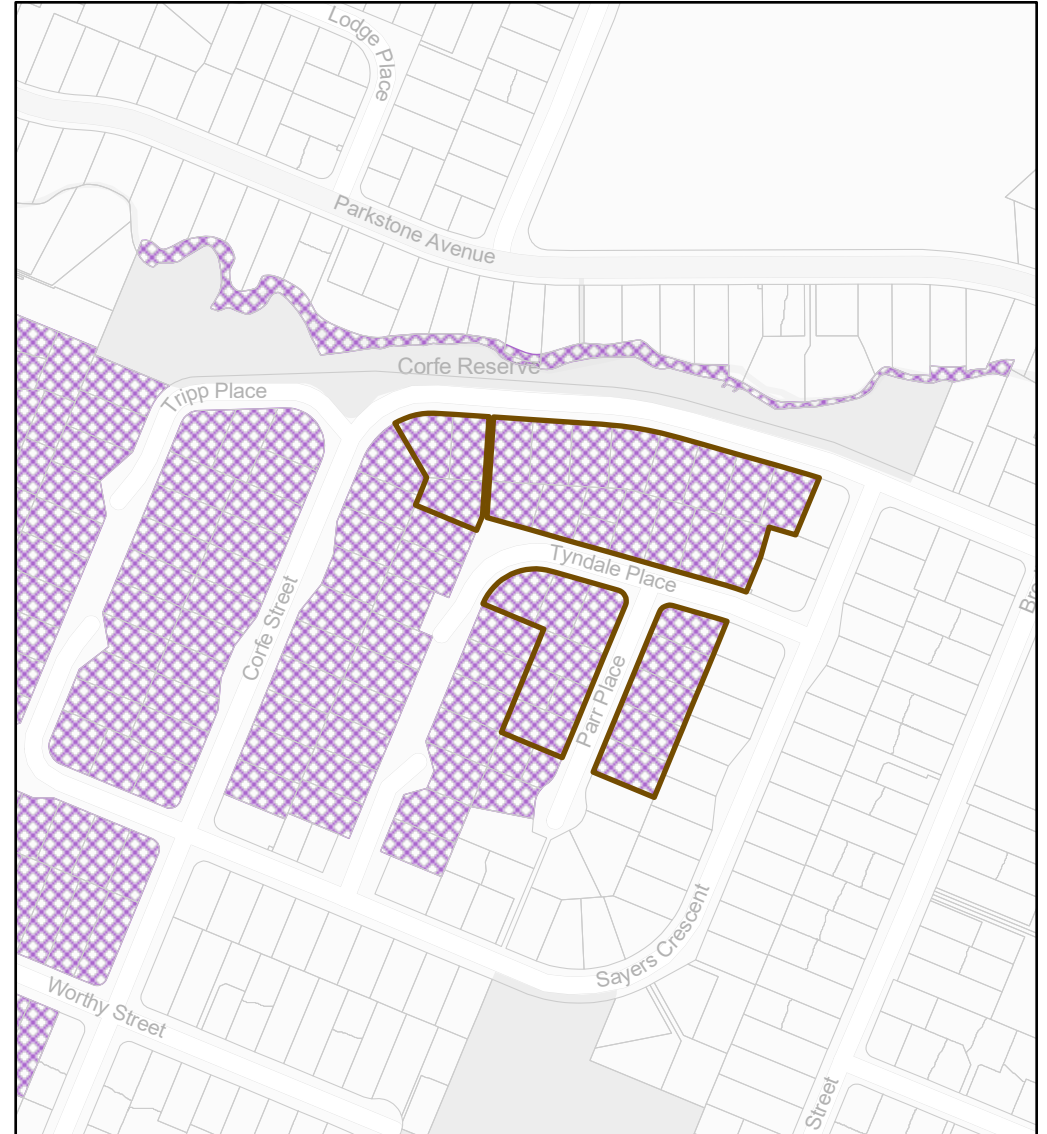
Refer to Planning Map 45 Map Series D

Spatial Information Team
Christchurch City Council
Date: 18/04/2023

Plan Change 14 as Notified



CCC Submission on notified Plan Change 14



0 125 250

Metres
Scale: 1:4,000

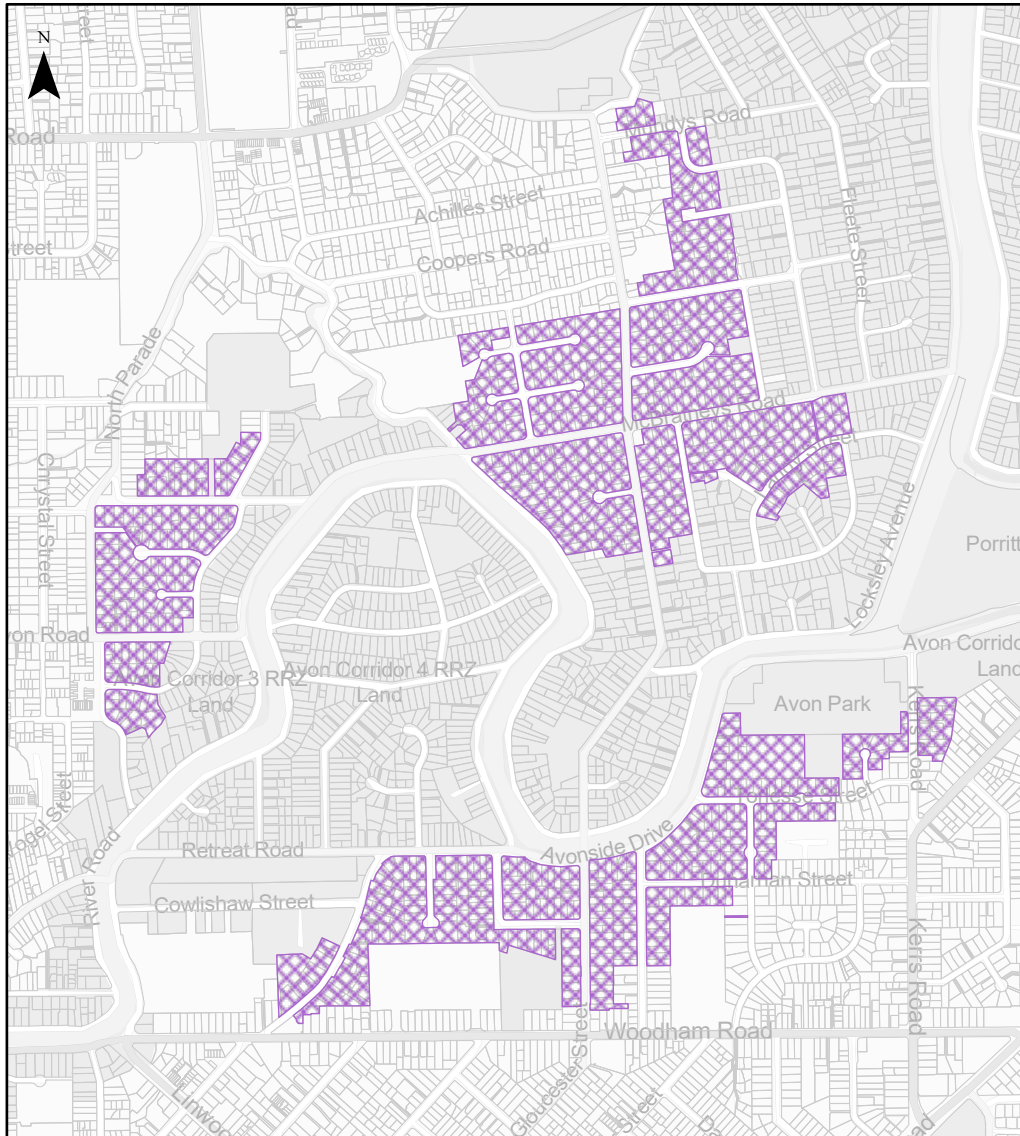
Christchurch City Council - Plan Change 14 Submission

Low Public Transport Accessibility Removal

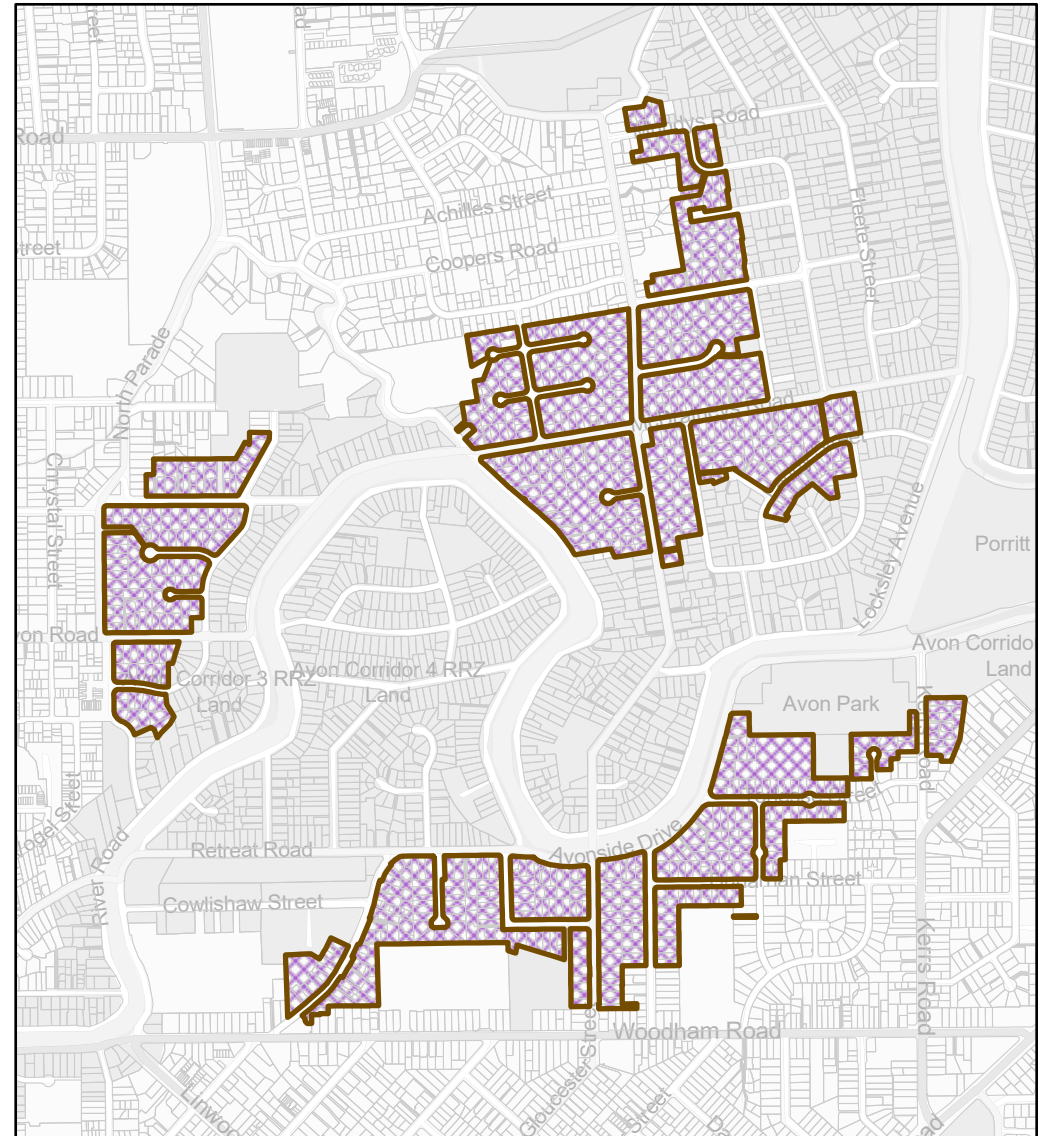
Refer to Planning Map 30 Map Series D

Spatial Information Team
Christchurch City Council
Date: 18/04/2023

Plan Change 14 as Notified



CCC Submission on notified Plan Change 14



0 125 250 500 750 1,000 1,250



Metres

Scale: 1:16,000

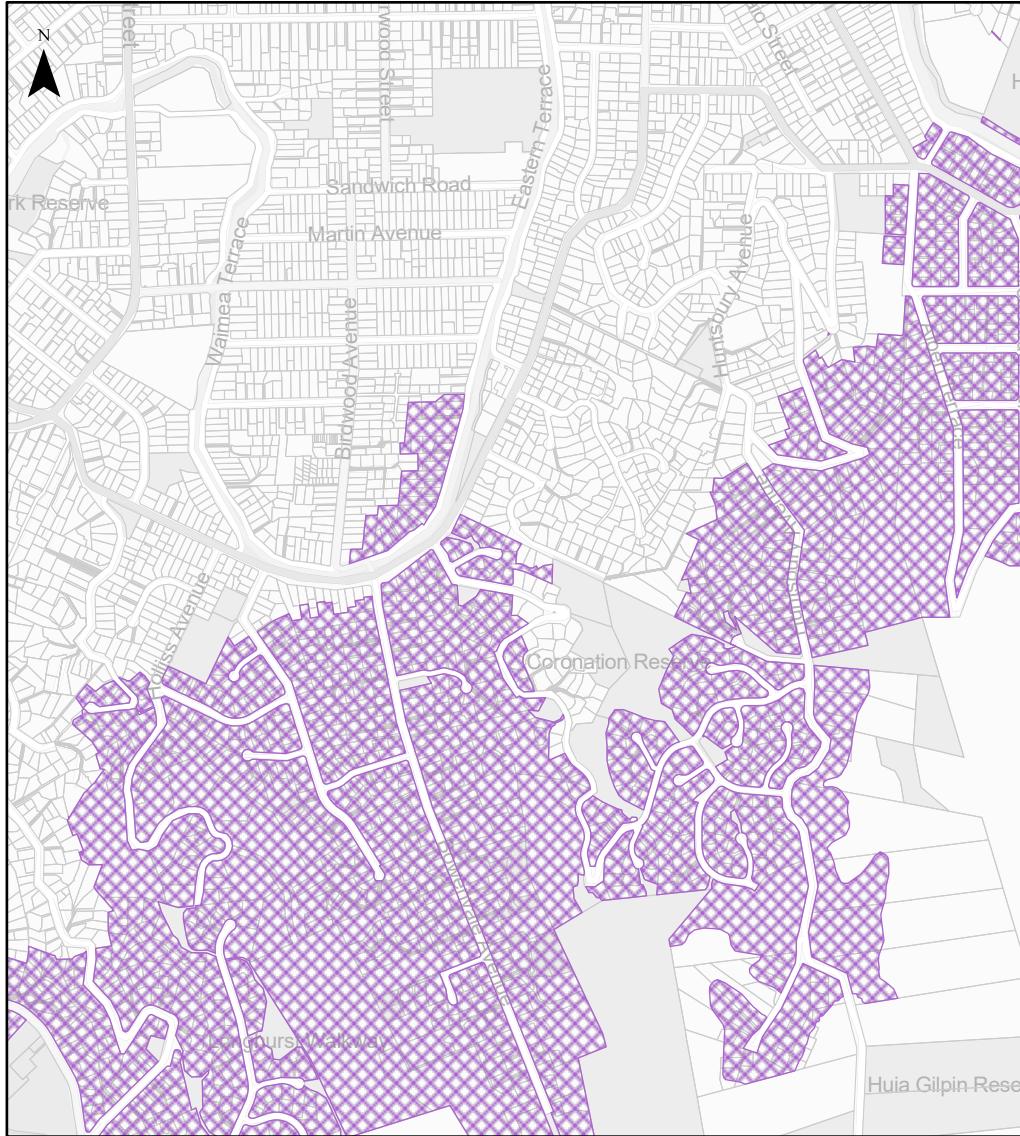
Christchurch City Council - Plan Change 14 Submission

Low Public Transport Accessibility Removal

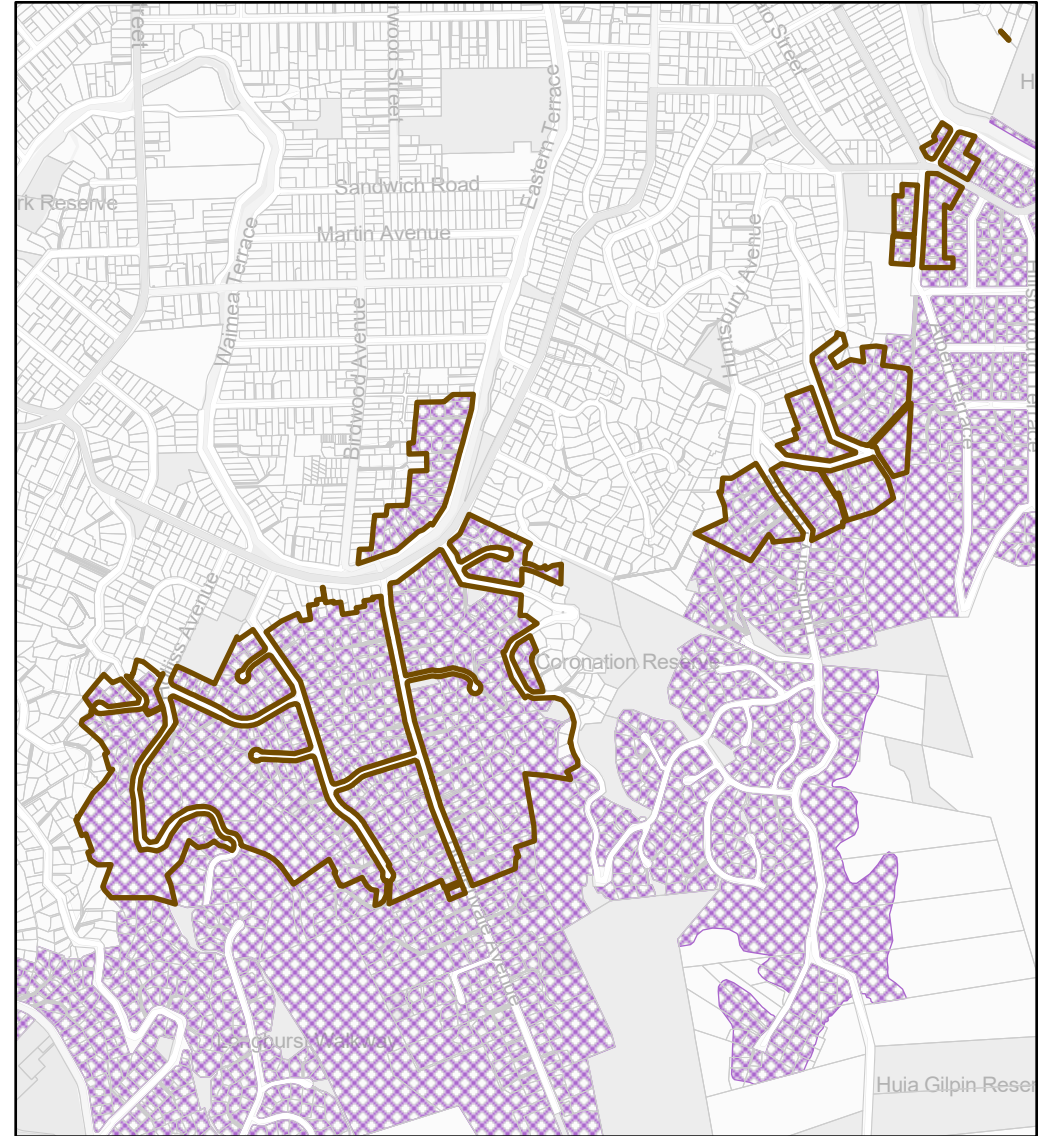
Refer to Planning Map 25, 32, 33 Map Series D

Spatial Information Team
Christchurch City Council
Date: 18/04/2023

Plan Change 14 as Notified



CCC Submission on notified Plan Change 14



0 125 250 500 750 1,000 1,250



Metres

Scale: 1:16,000

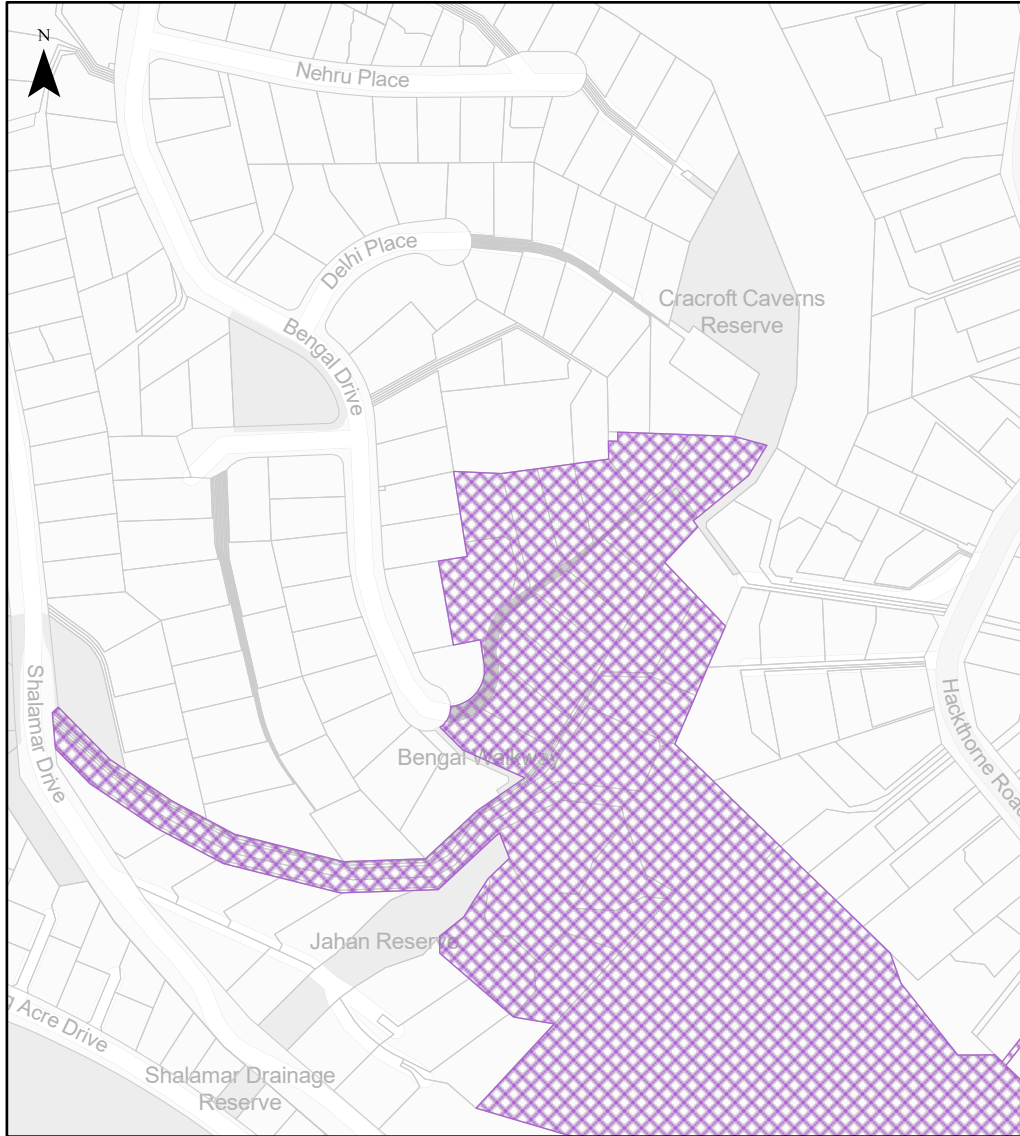
Christchurch City Council - Plan Change 14 Submission

Low Public Transport Accessibility Removal

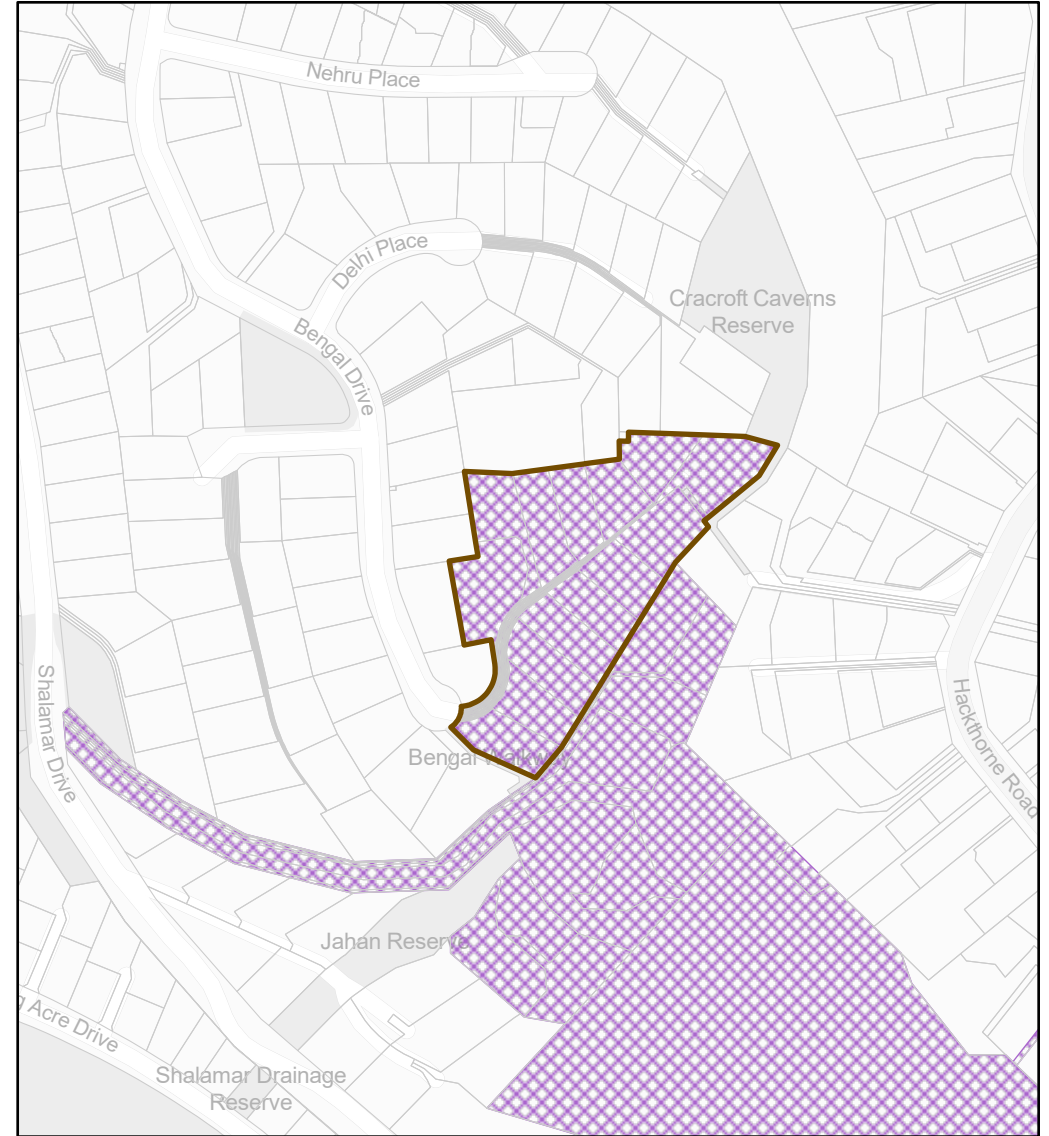
Refer to Planning Map 46 Map Series D

Spatial Information Team
Christchurch City Council
Date: 18/04/2023

Plan Change 14 as Notified



CCC Submission on notified Plan Change 14



0 125 250

Metres
Scale: 1:4,000

Christchurch City Council - Plan Change 14 Submission

Low Public Transport Accessibility Removal

Refer to Planning Map 45 Map Series D

Spatial Information Team
Christchurch City Council
Date: 18/04/2023