

Appendix A: Site location plan



Notes: Image sourced from LINZ.
Sub-set maps include individual location plans.



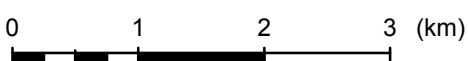
www.tonkin.co.nz

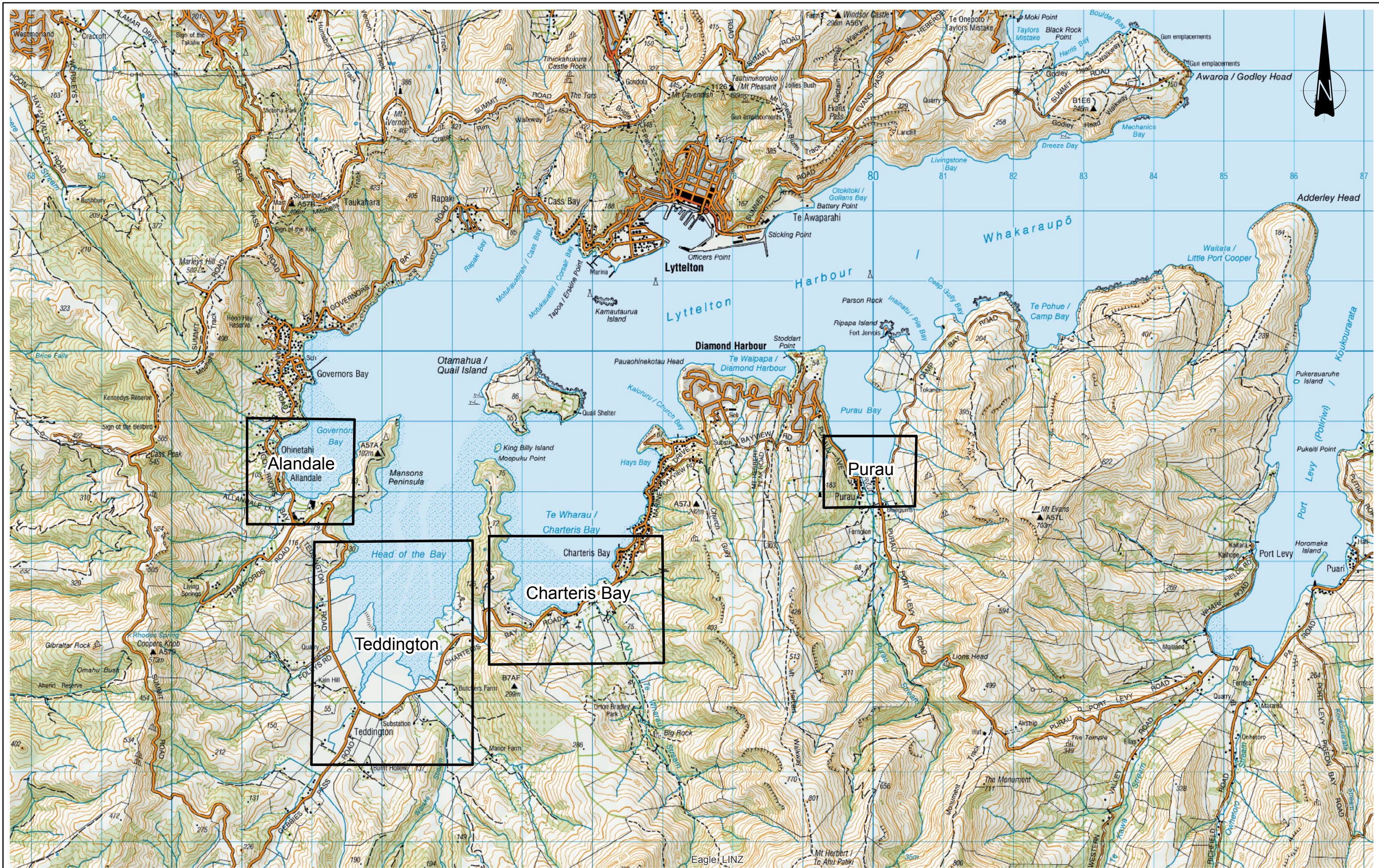
DRAWN	MCI	Jun.15
CHECKED		
APPROVED		
ARCFILE SiteMap1.mxd		
SCALE (AT A3 SIZE) 1:60,000		
PROJECT No.	851857.001	

CHRISTCHURCH CITY COUNCIL
Coastal Hazard Assessment
Site Location Plan
Pegasus Bay

FIGURE No.
Appendix A 1.

Rev. 0





Notes: Image sourced from LINZ.

A3 SCALE 1:50,000




Tonkin & Taylor
 Environmental and Engineering Consultants
www.tonkin.co.nz

DRAWN	MCI	Mar.15
CHECKED		
APPROVED		
ARCFILE		
SiteMap2.mxd		
SCALE (AT A3 SIZE)		
		1:50,000
PROJECT No.		851857.001

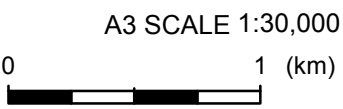
CHRISTCHURCH CITY COUNCIL
 Coastal Hazard Assessment
 Site Location Plan
 Lyttelton Harbour

FIGURE No.
Appendix A 2.

Rev. 0



Notes: Image sourced from LINZ.



Tonkin & Taylor
Environmental and Engineering Consultants
www.tonkin.co.nz

DRAWN	MCI	Mar.15
CHECKED		
APPROVED		
ARCFILE		
SiteMap3.mxd		
SCALE (AT A3 SIZE)		
	1:30,000	
PROJECT No.	851857.001	

CHRISTCHURCH CITY COUNCIL
Coastal Hazard Assessment
Site Location Plan
Akaroa Harbour

FIGURE No. Appendix A 3.

Rev. 0