







KEY

-  Proposed Seating
-  Grass
-  Landscape Planting
-  Asphalt
-  Grit/ Aggregate Path
-  Concrete

Original size mm

200

100

60

20

0

© Copyright Christchurch City Council © Aerial Photography Copyright Terralink International Ltd

Potential for lizard habitat to be created along the project corridor with guidance from project herpetologist.

Secondary path out to estuary

Realignment of main path away from bund for seating opportunities on top of bund and to add interest to users of the path through traversing different areas.

Memorial Seats. May require relocating due to extent of bund.

Ramp access over outfall marking end of path.

Potential for lizard habitat to be created along the project corridor with guidance from project herpetologist.

Existing trees to be retained where possible. Awaiting survey information

Access lanes to lots for potential sale

Path to link with existing circulation network.

**DRAFT**

**FOR CONSULTATION**

MERMAID PL

PUKEKO PL