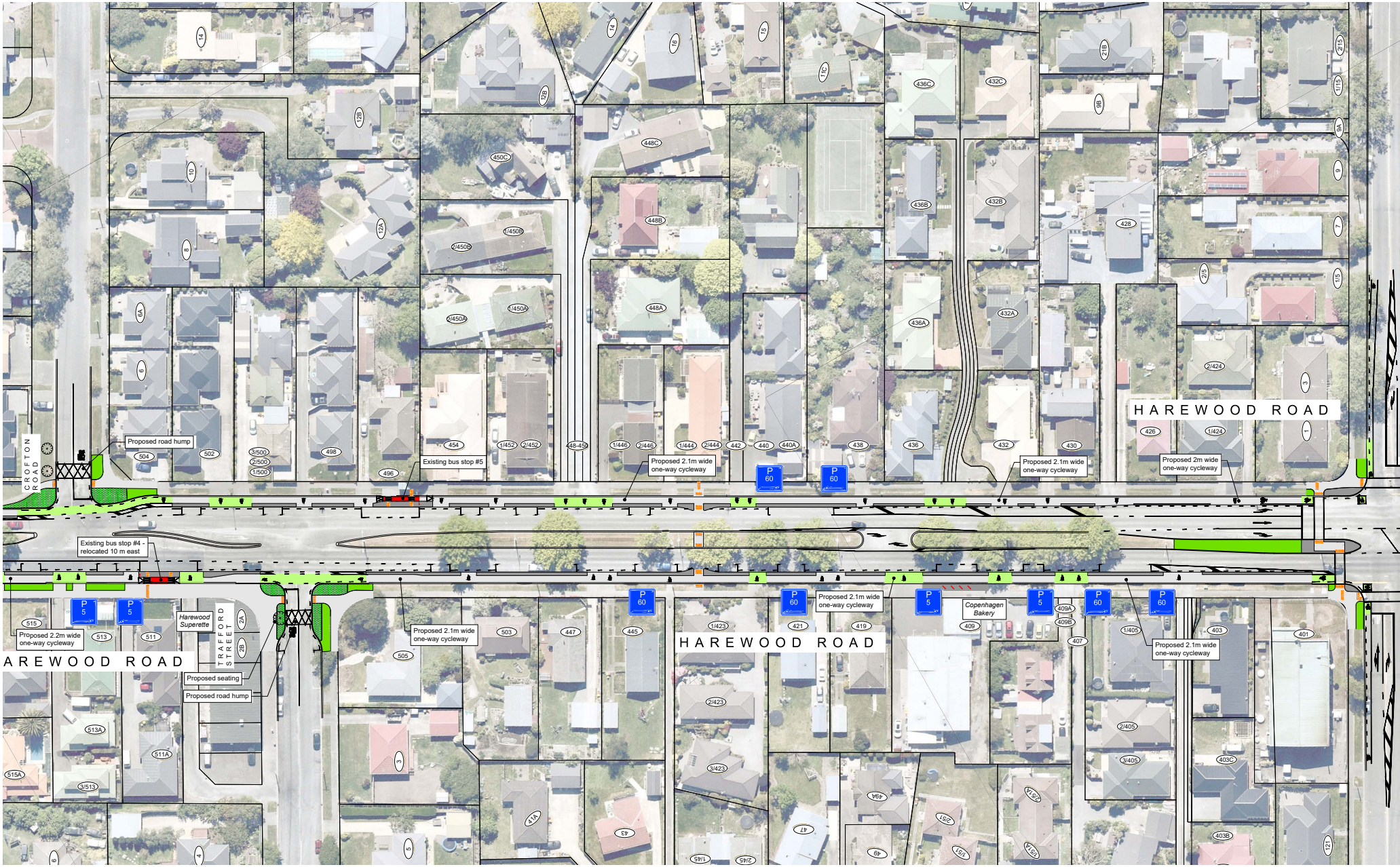

HAREWOOD ROAD
AREWOOD ROAD
HAREWOOD ROAD
CROFTON ROAD
TRAFFORD STREET
Proposed road hump
Existing bus stop #5
Proposed 2.1m wide one-way cycleway
Proposed 2.1m wide one-way cycleway
Proposed 2m wide one-way cycleway
Existing bus stop #4 - relocated 10 m east
Proposed 2.2m wide one-way cycleway
Harewood Superette
Proposed seating
Proposed road hump
Proposed 2.1m wide one-way cycleway
Proposed 2.1m wide one-way cycleway
Copenhagen Bakery
Proposed 2.1m wide one-way cycleway
P 60
P 60
P 5
P 5
P 60
P 60
P 5
P 5
P 60
P 60
504
502
3/500
2/500
1/500
498
496
454
1/452
2/452
448-450
1/446
2/446
1/444
2/444
442
440
440A
438
436
432
430
426
1/424
515
513
511
2A
2B
505
503
447
445
1/423
421
419
409
409A
409B
407
1/405
403
401

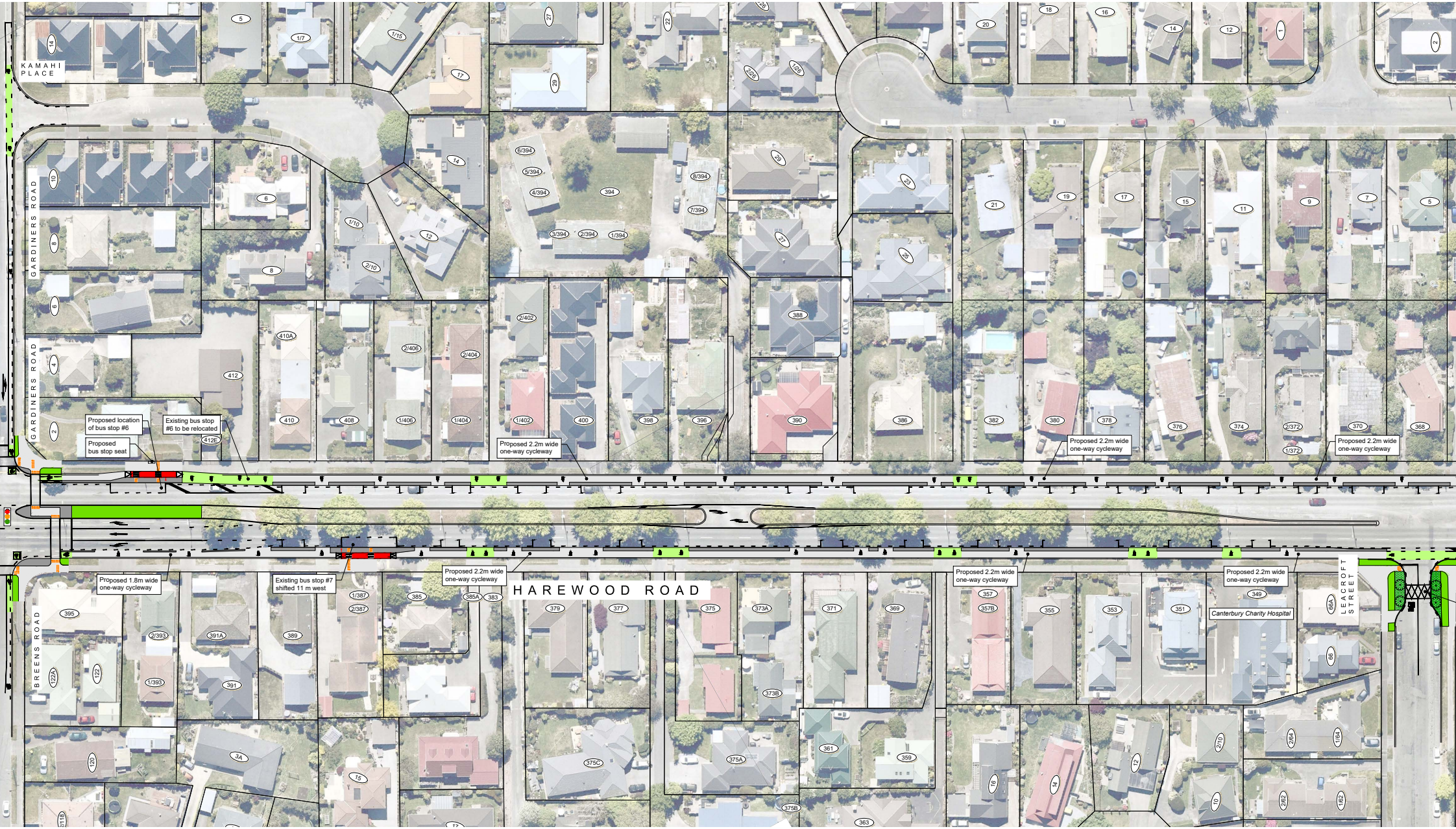
KAMAHI PLACE
GARDINERS ROAD
GARDINERS ROAD
Proposed location of bus stop #6
Existing bus stop #6 to be relocated
Proposed bus stop seat
Proposed 2.2m wide one-way cycleway
Proposed 2.2m wide one-way cycleway
Proposed 2.2m wide one-way cycleway
Proposed 1.8m wide one-way cycleway
Existing bus stop #7 shifted 11 m west
Proposed 2.2m wide one-way cycleway
HAREWOOD ROAD
Proposed 2.2m wide one-way cycleway
Proposed 2.2m wide one-way cycleway
Canterbury Charity Hospital
LEACROFT STREET
BREENS ROAD

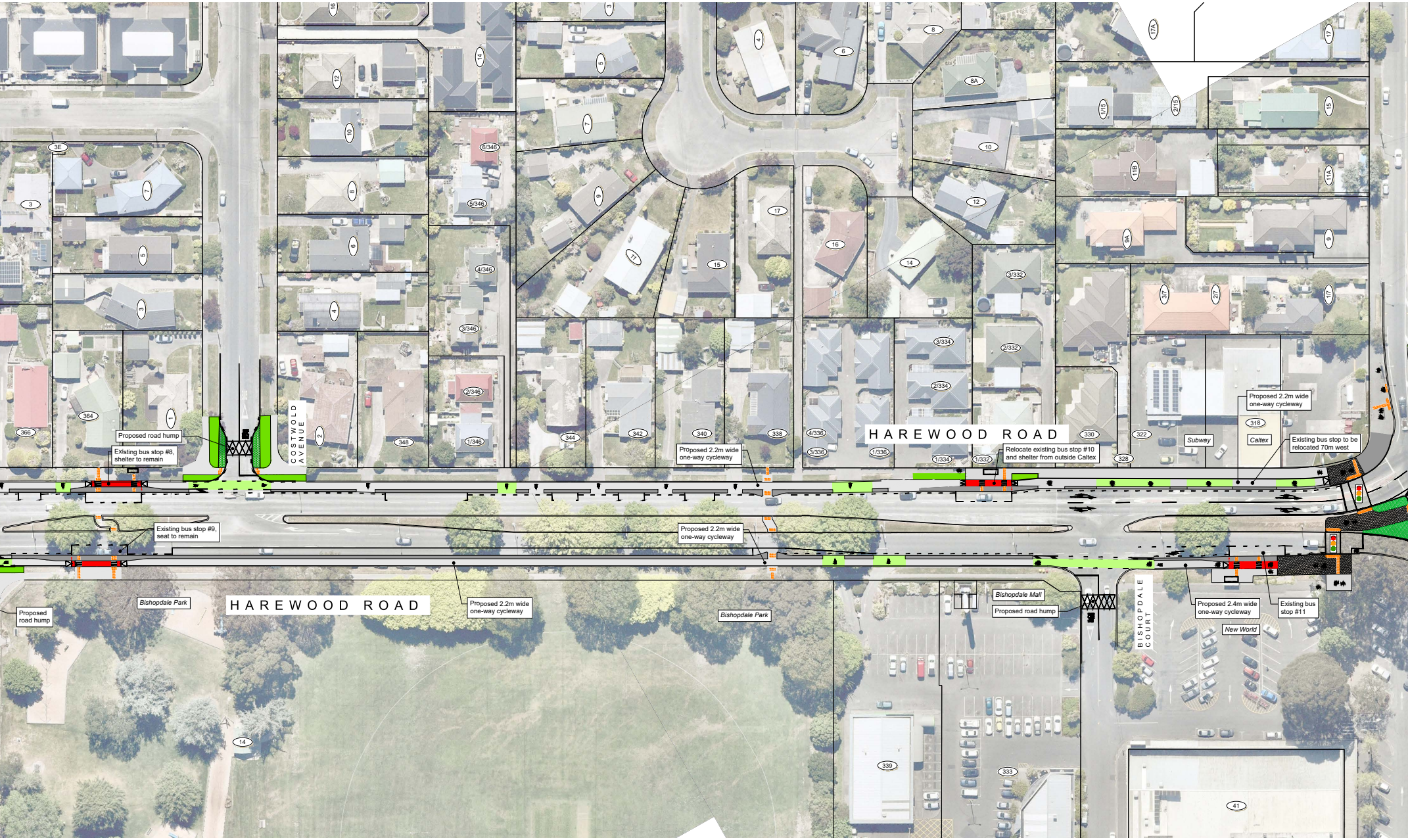
16
14
3
4
6
8
17A
17
12
5
8A
1/15
2/15
15
3E
10
6/346
7
7
10
11B
11A
3
8
5/346
9
17
12
9A
9
5
6
4/346
11
15
16
14
3/332
3/7
2/7
1/7
3
4
3/346
3/334
2/332
2/334
2/346
1
364
366
2
348
1/346
344
342
340
338
4/336
3/336
1/336
1/334
1/332
330
328
322
318
COSTWOLD AVENUE
HAREWOOD ROAD
Proposed road hump
Existing bus stop #8, shelter to remain
Proposed 2.2m wide one-way cycleway
Relocate existing bus stop #10 and shelter from outside Caltex
Proposed 2.2m wide one-way cycleway
Subway
Caltex
Existing bus stop to be relocated 70m west
Existing bus stop #9, seat to remain
Proposed 2.2m wide one-way cycleway
Proposed road hump
Bishopdale Park
HAREWOOD ROAD
Proposed 2.2m wide one-way cycleway
Bishopdale Park
Bishopdale Mall
Proposed road hump
BISHOPDALE COURT
Proposed 2.4m wide one-way cycleway
Existing bus stop #11
New World
14
339
333
41

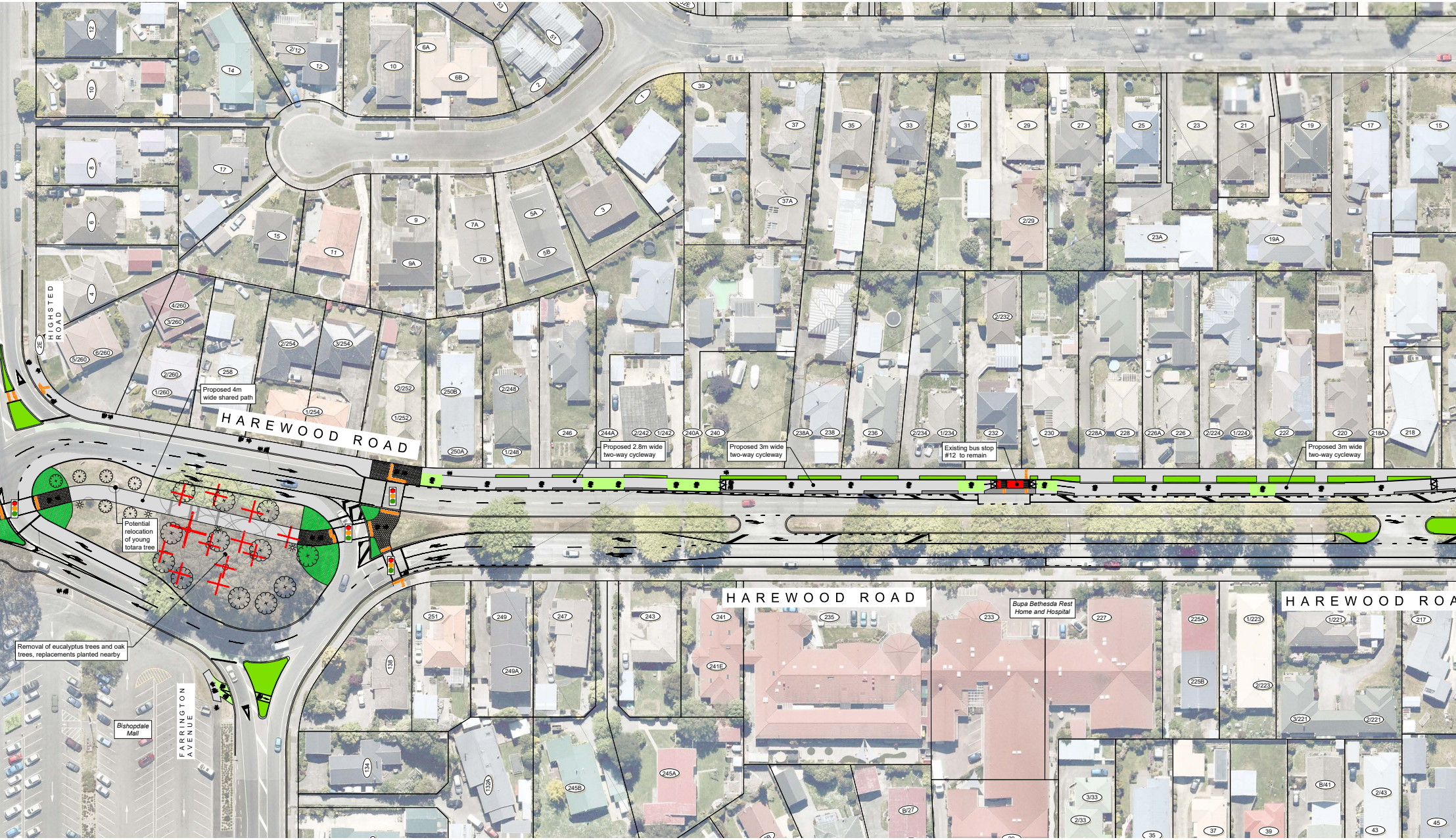
HIGHSTED ROAD
Proposed 4m wide shared path
HAREWOOD ROAD
Proposed 2.8m wide two-way cycleway
Proposed 3m wide two-way cycleway
Existing bus stop #12 to remain
Proposed 3m wide two-way cycleway
Potential relocation of young totara tree
HAREWOOD ROAD
HAREWOOD ROA
Bupa Bethesda Rest Home and Hospital
Removal of eucalyptus trees and oak trees, replacements planted nearby
Bishopdale Mall
FARRINGTON AVENUE

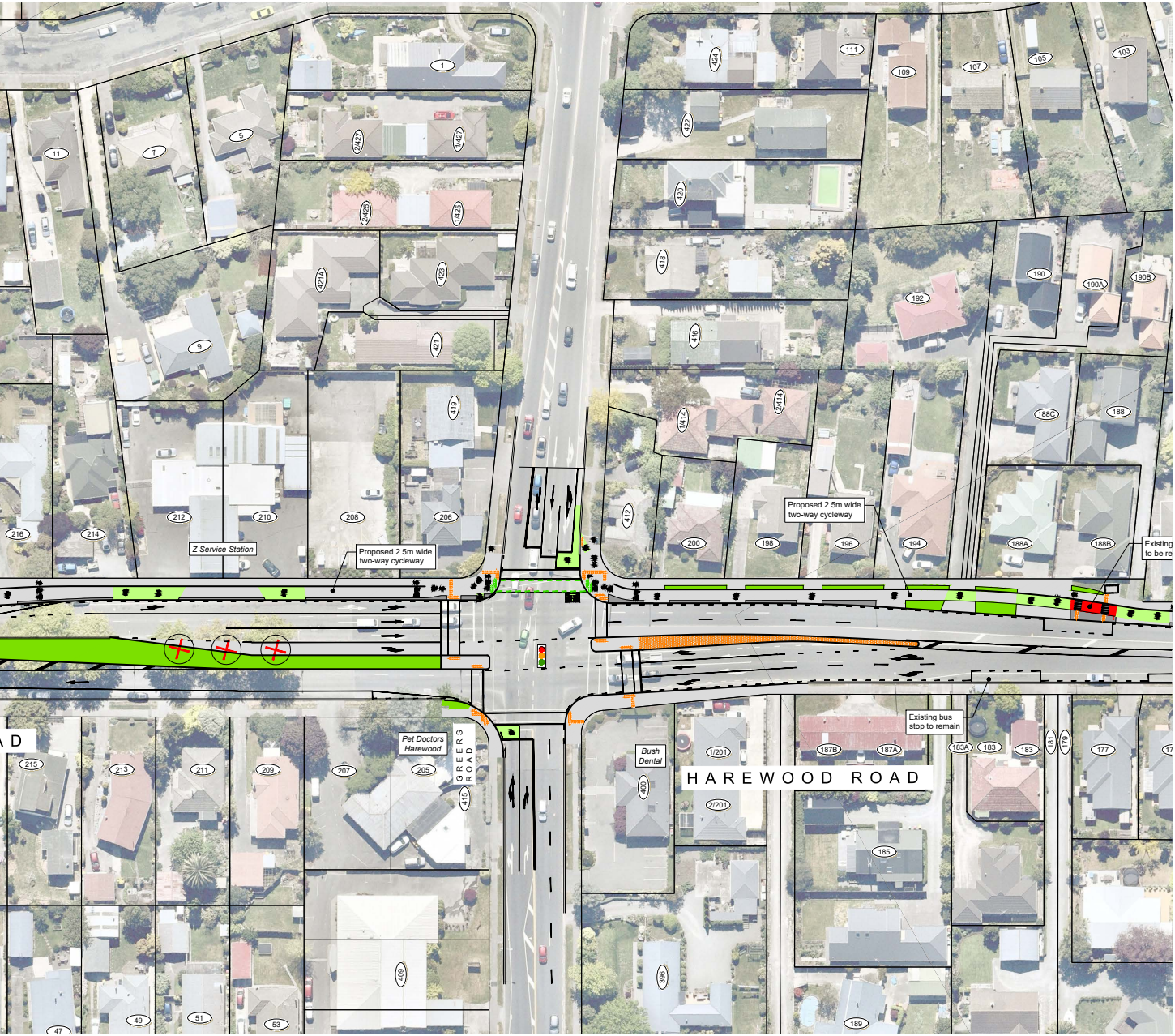
1
111
109
107
105
103
424
11
7
5
2/427
1/427
422
420
2/425
1/425
421A
423
418
192
190
190A
190B
9
421
416
419
1/414
2/414
188C
188
216
214
212
210
208
206
412
Proposed 2.5m wide two-way cycleway
200
198
196
194
188A
188B
Existing
to be re
Z Service Station
Proposed 2.5m wide two-way cycleway
A D
215
213
211
209
207
Pet Doctors Harewood
205
GREERS ROAD
415
Bush Dental
400
1/201
2/201
HAREWOOD ROAD
187B
187A
Existing bus stop to remain
183A
183
183
181
179
177
17
185
409
396
47
49
51
53
189