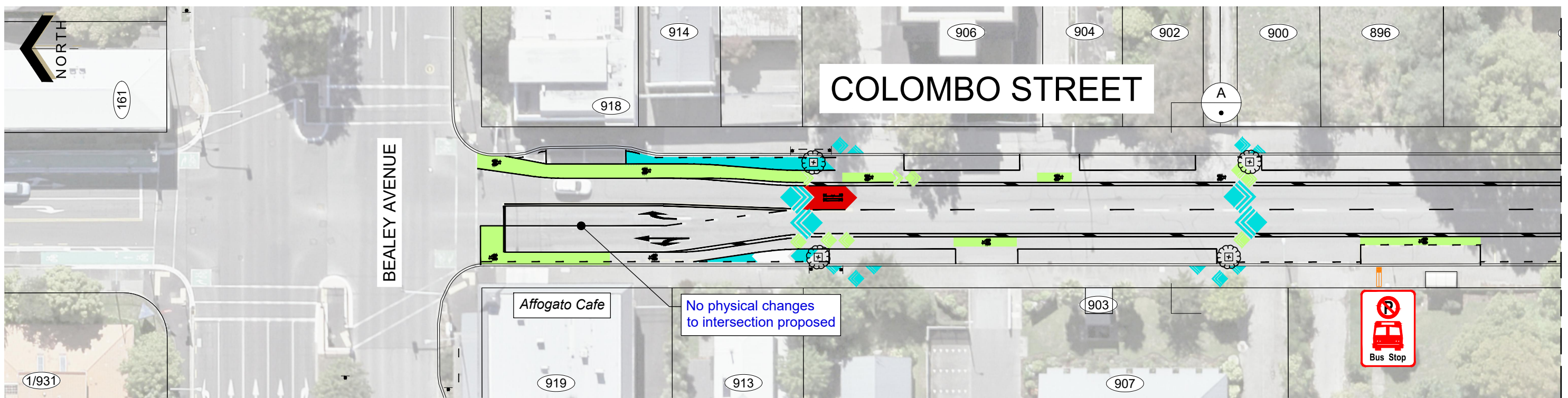
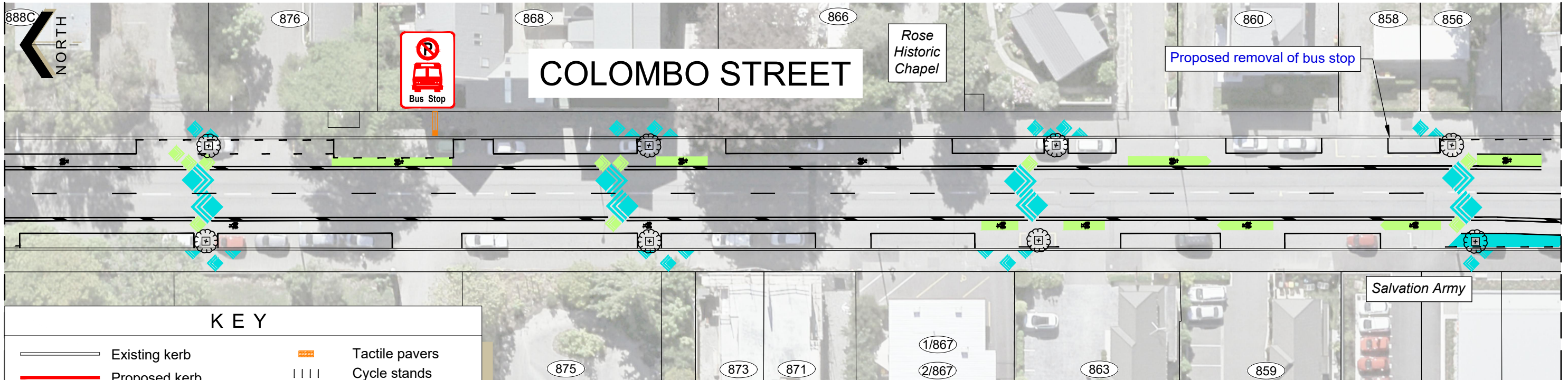


Original size mm
100
50
30
10
0

© Copyright Christchurch City Council / Aerial Photography Creative Commons Attribution 3.0 New Zealand License
Join line - see above

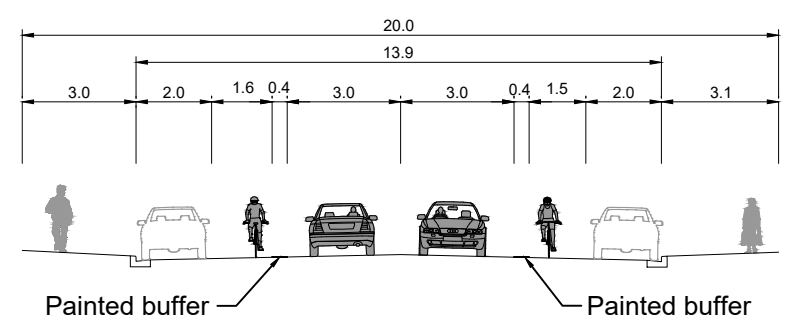
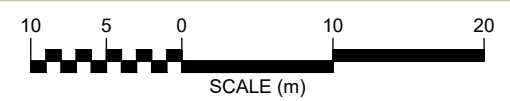


Join line - see below



Join line - see next sheet

KEY			
	Existing kerb		Tactile pavers
	Proposed kerb		Cycle stands
	Cycle lane - painted		Seating
	Painted buffer/median		Patterned surface
	Shared path		Coloured surfacing
	No stopping line		Landscape plantings
	Shared cycle and traffic lane		Existing tree
	Speed restriction signs		Proposed tree



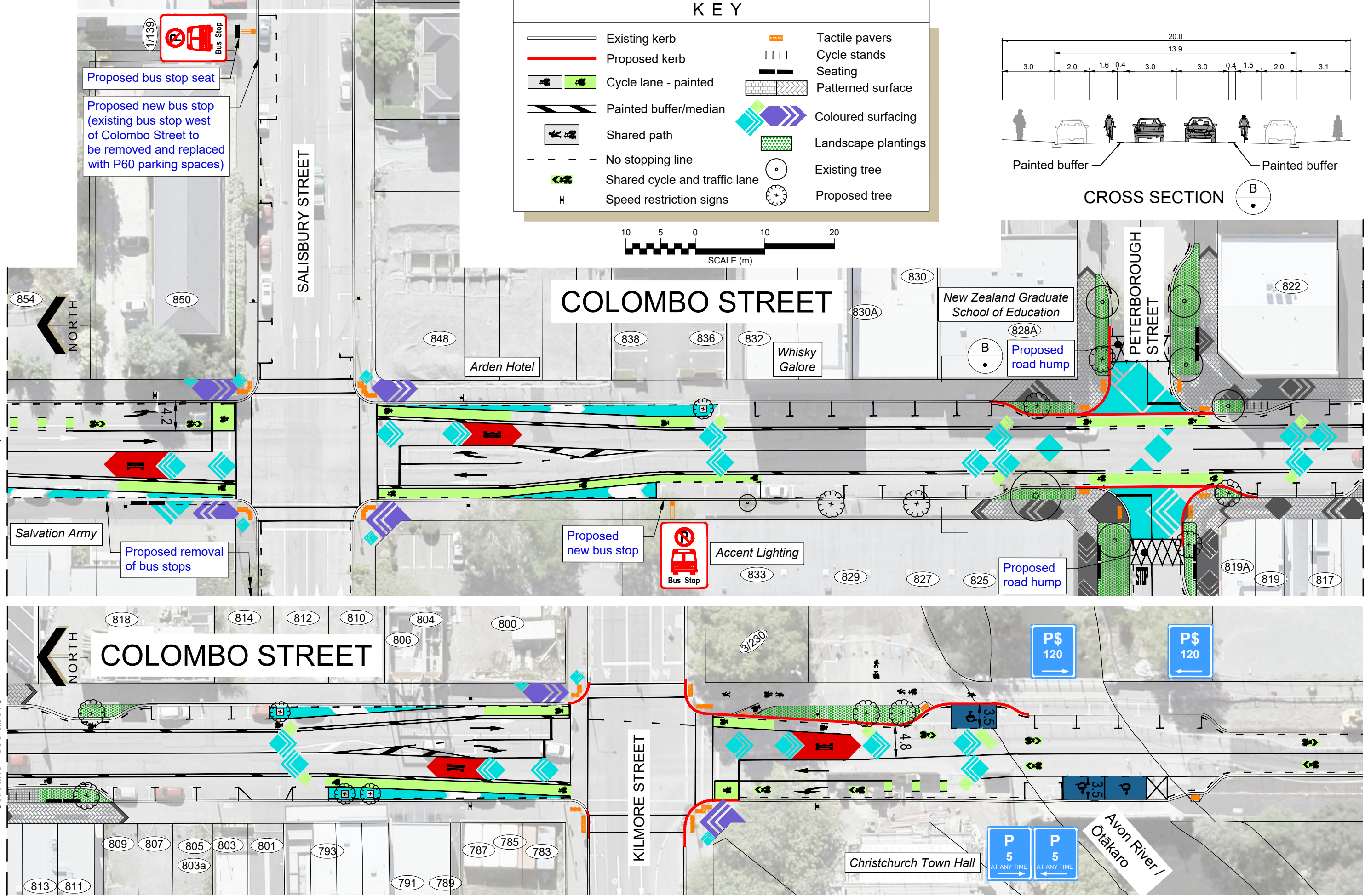
CROSS SECTION A

100
50
30
10
0

© Copyright Christchurch City Council / Aerial Photography Creative Commons Attribution 3.0 New Zealand License

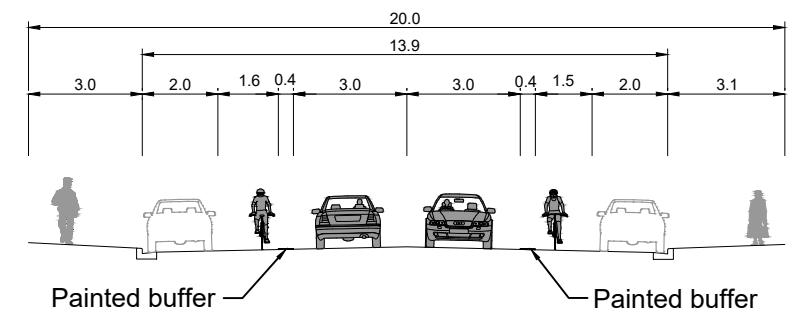
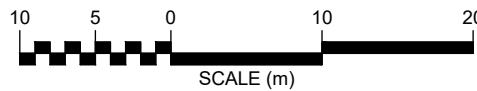
Join line - see previous sheet

Join line - see above



KEY

- | | |
|-------------------------------|---------------------|
| Existing kerb | Tactile pavers |
| Proposed kerb | Cycle stands |
| Cycle lane - painted | Seating |
| Painted buffer/median | Patterned surface |
| Shared path | Coloured surfacing |
| No stopping line | Landscape plantings |
| Shared cycle and traffic lane | Existing tree |
| Speed restriction signs | Proposed tree |



CROSS SECTION

