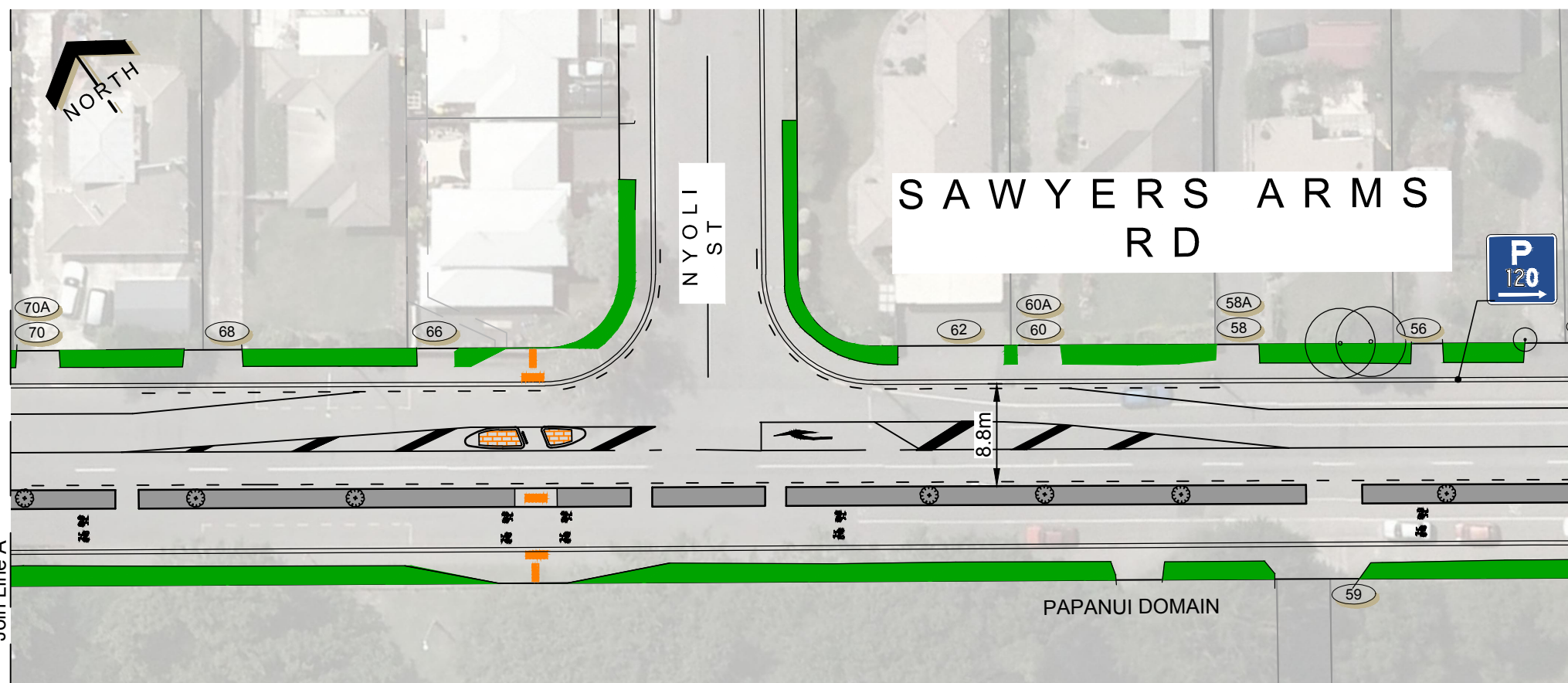
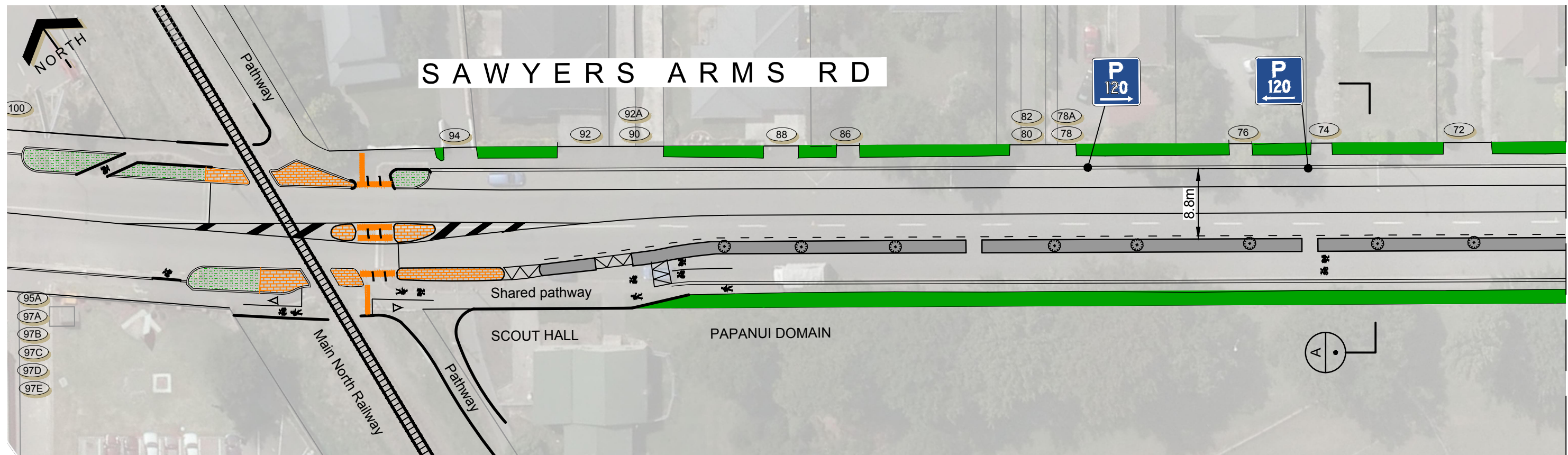
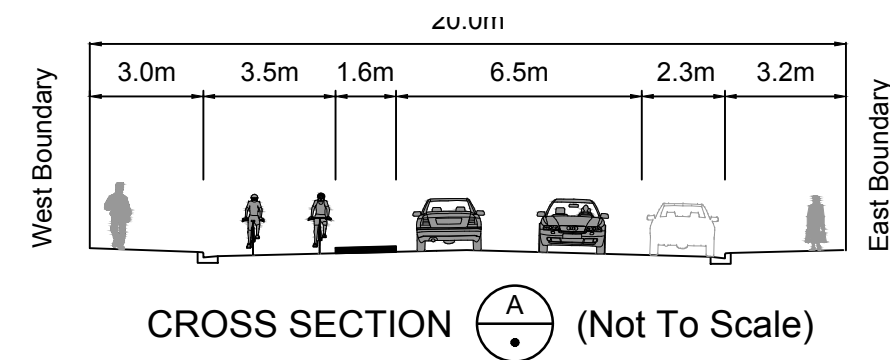


Appendix G

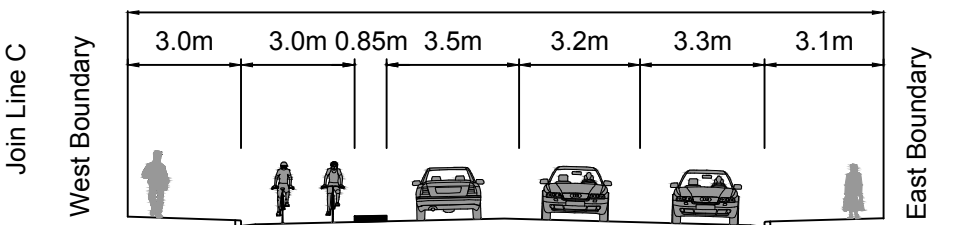
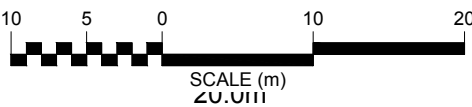
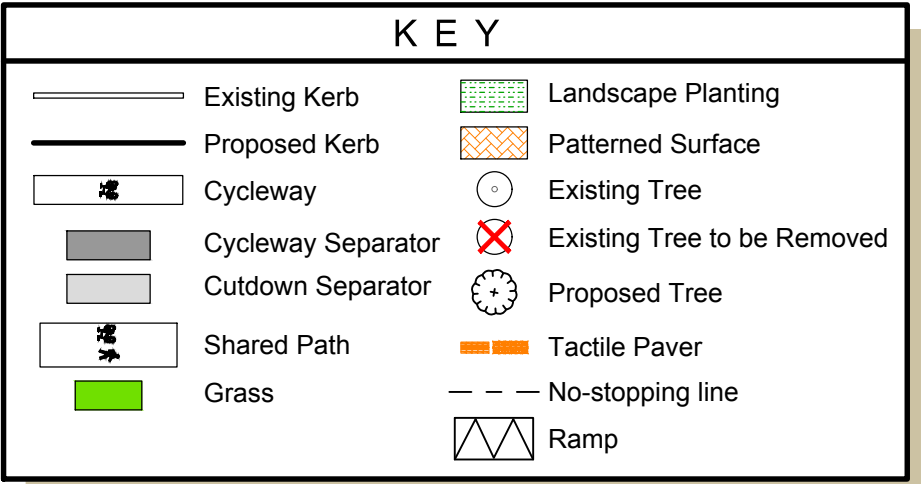
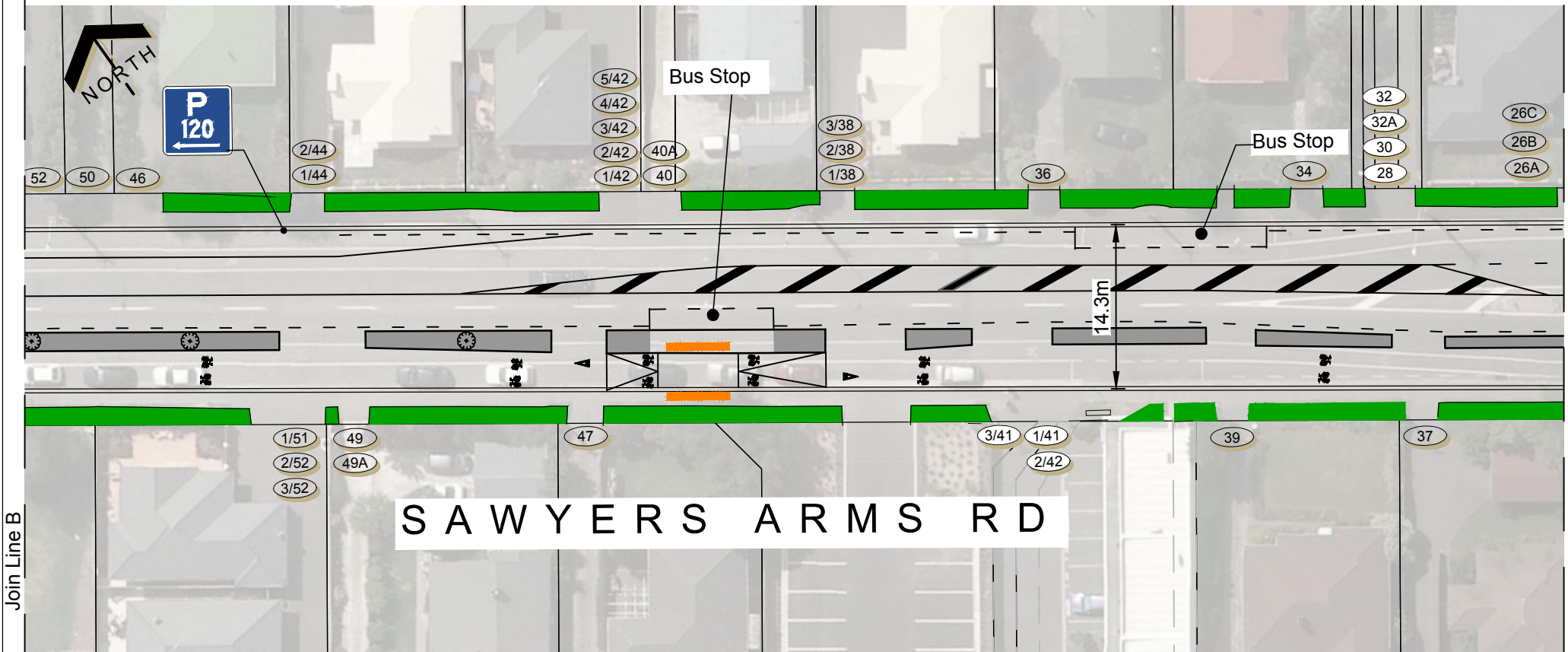
Scheme drawings



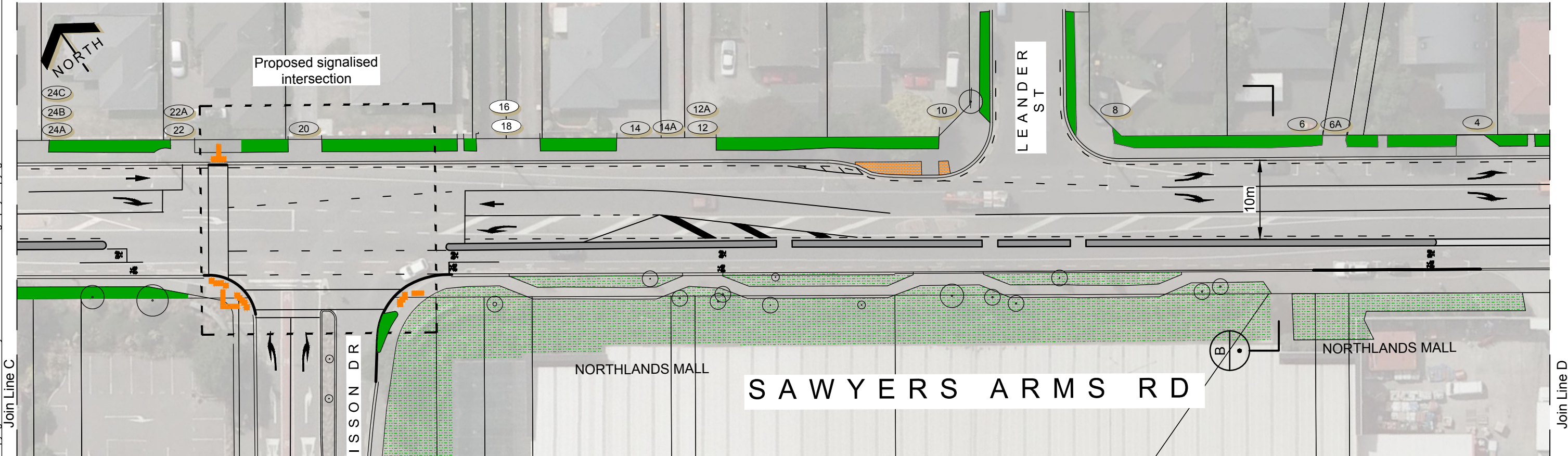
KEY	
	Existing Kerb
	Proposed Kerb
	Cycleway
	Cycleway Separator
	Cutdown Separator
	Shared Path
	Grass
	Landscape Planting
	Patterned Surface
	Existing Tree
	Existing Tree to be Removed
	Proposed Tree
	Tactile Paver
	No-stopping line
	Ramp



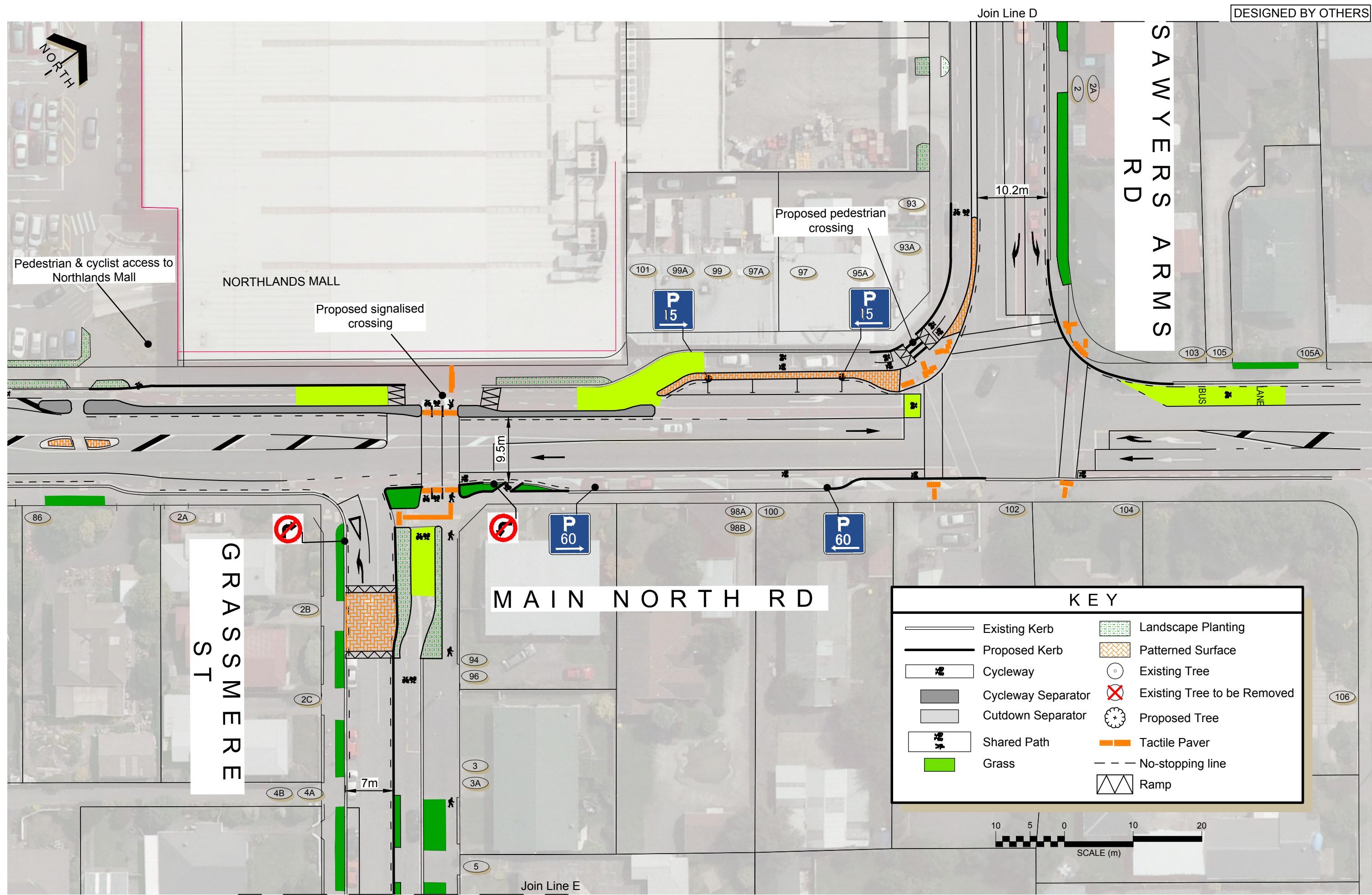
Original size mm
100
50
30
10
0

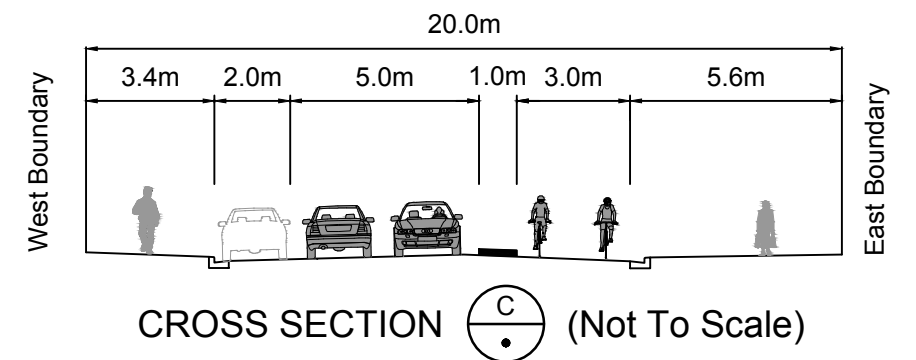
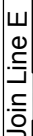


CROSS SECTION (Not To Scale)

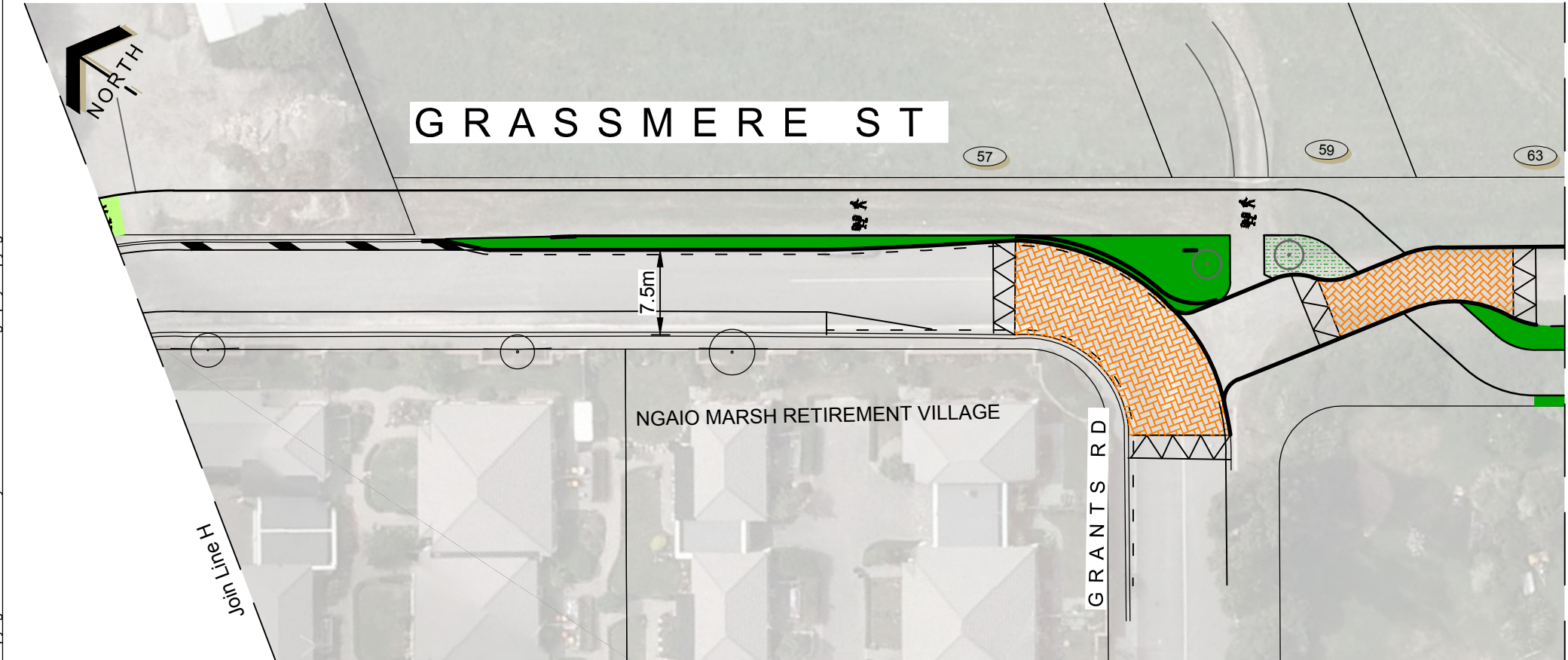
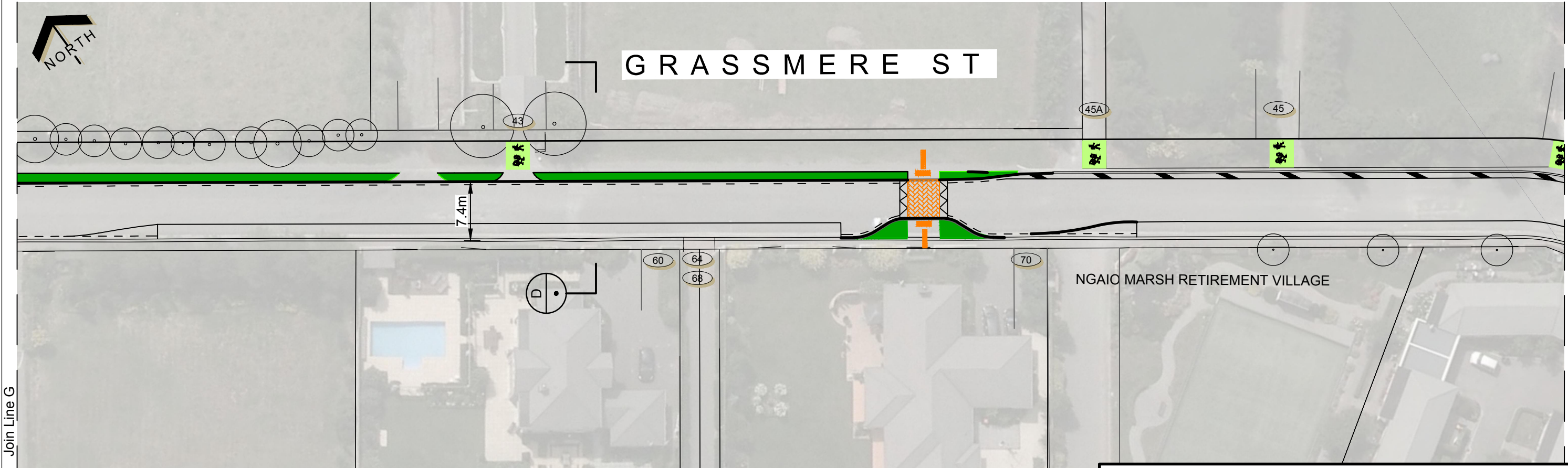


Original size mm
100
50
30
10
0
© Copyright Christchurch City Council © Aerial Photography Copyright Terralink International Ltd

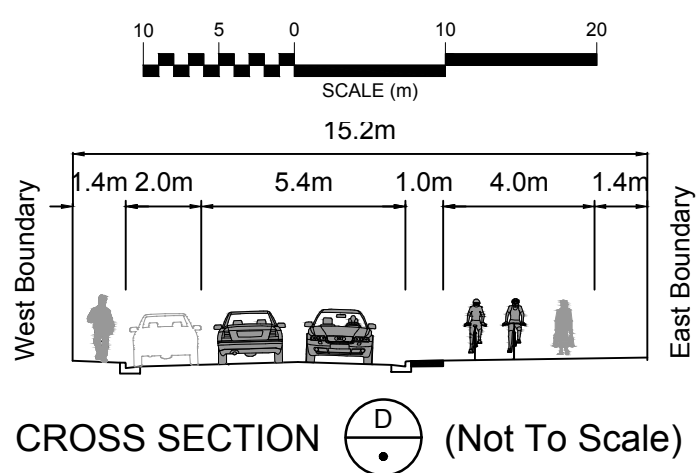


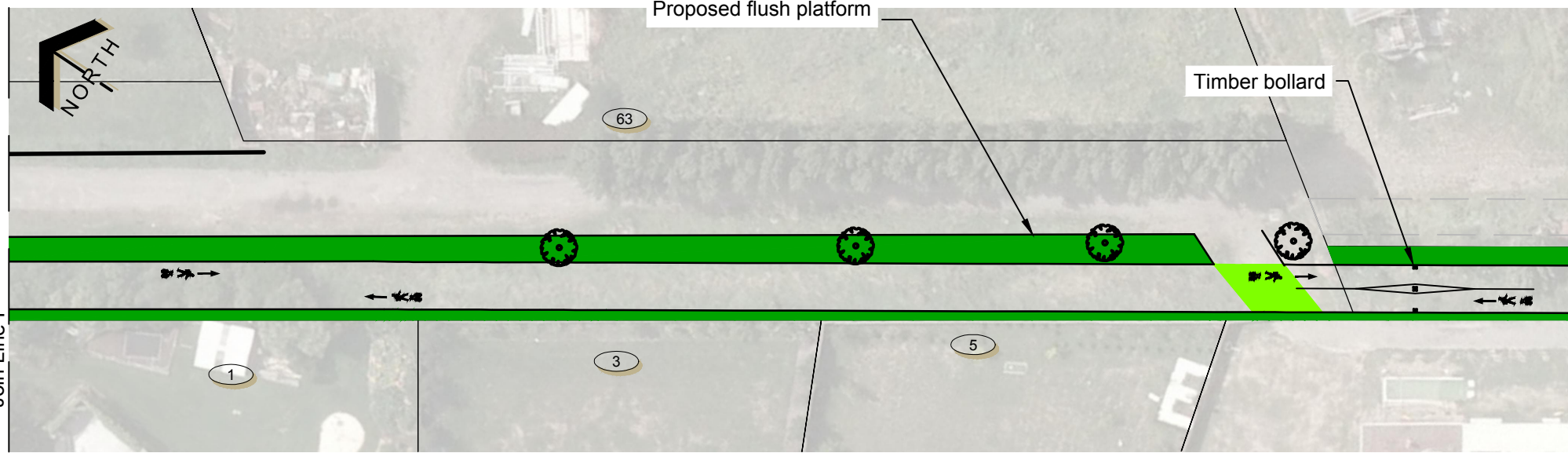


Original size mm
100
50
30
10
0

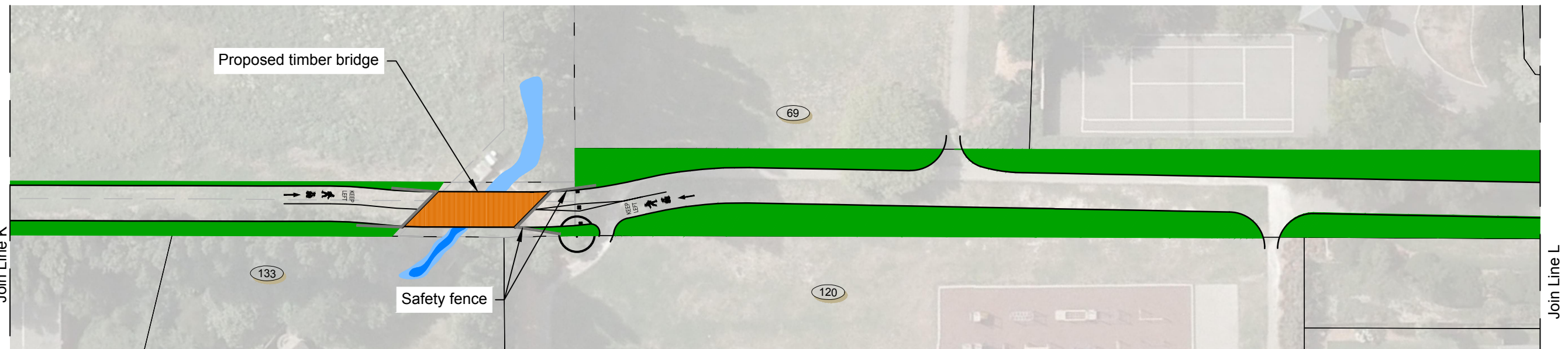
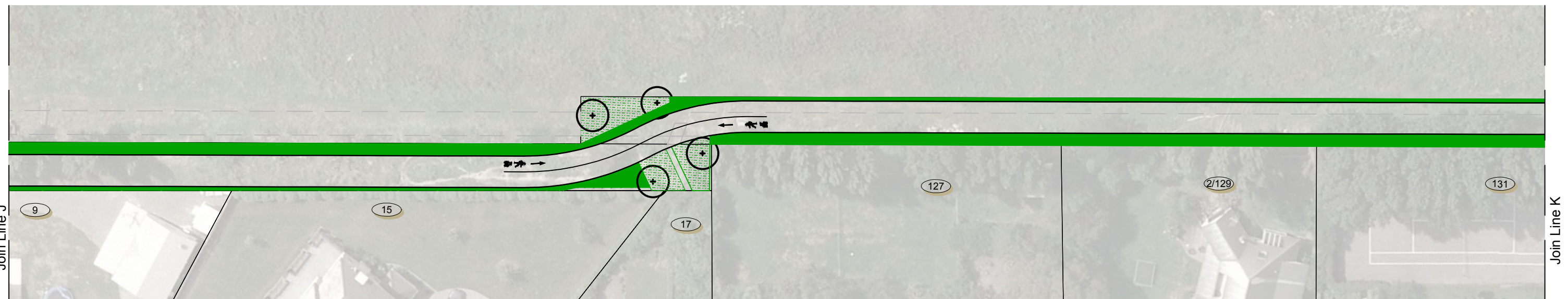
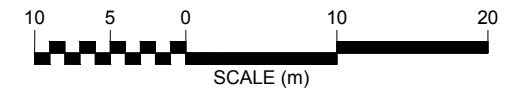


KEY	
	Existing Kerb
	Proposed Kerb
	Cycleway
	Cycleway Separator
	Cutdown Separator
	Shared Path
	Grass
	Landscape Planting
	Patterned Surface
	Existing Tree
	Existing Tree to be Removed
	Proposed Tree
	Tactile Paver
	No-stopping line
	Ramp

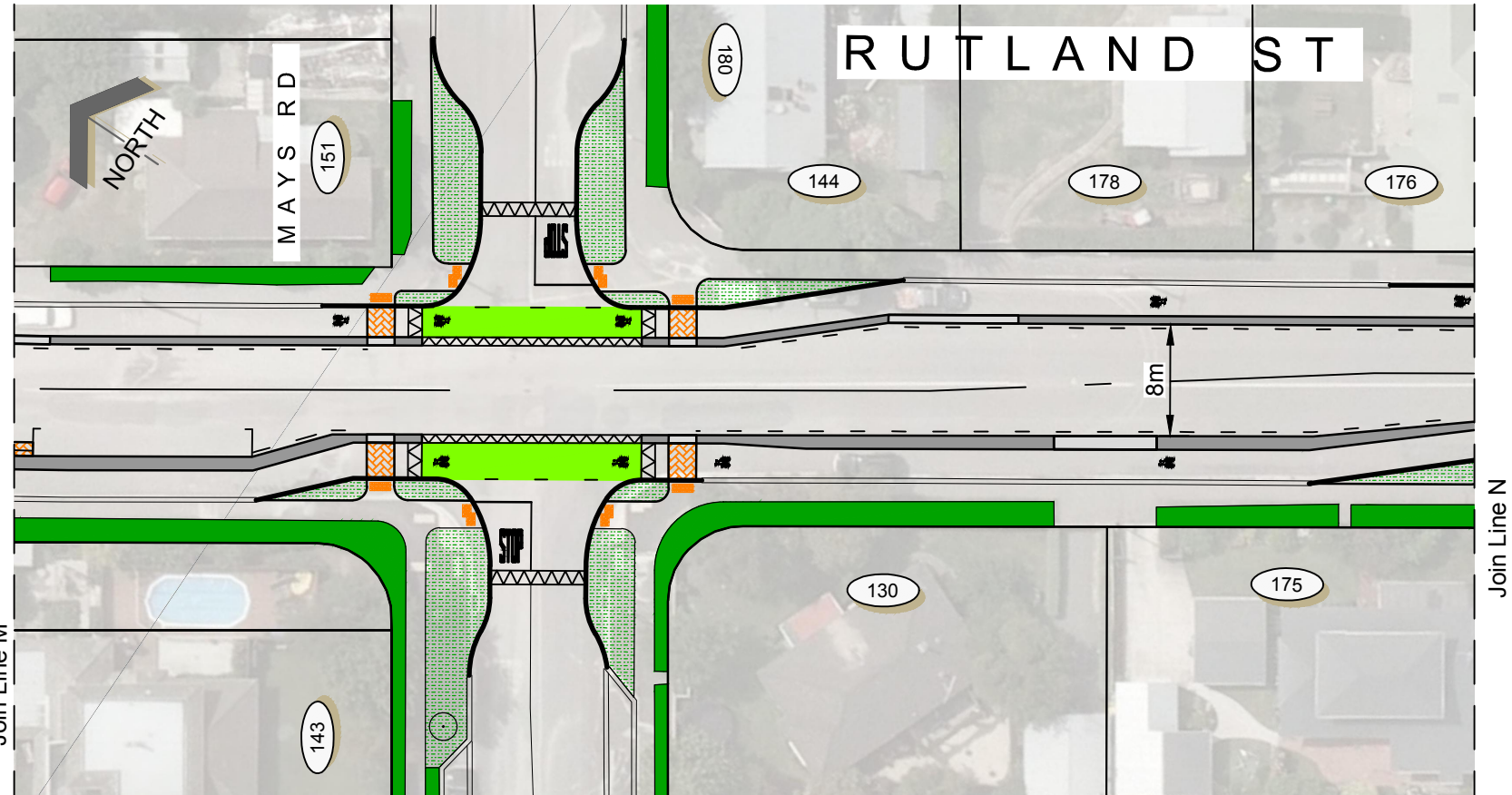
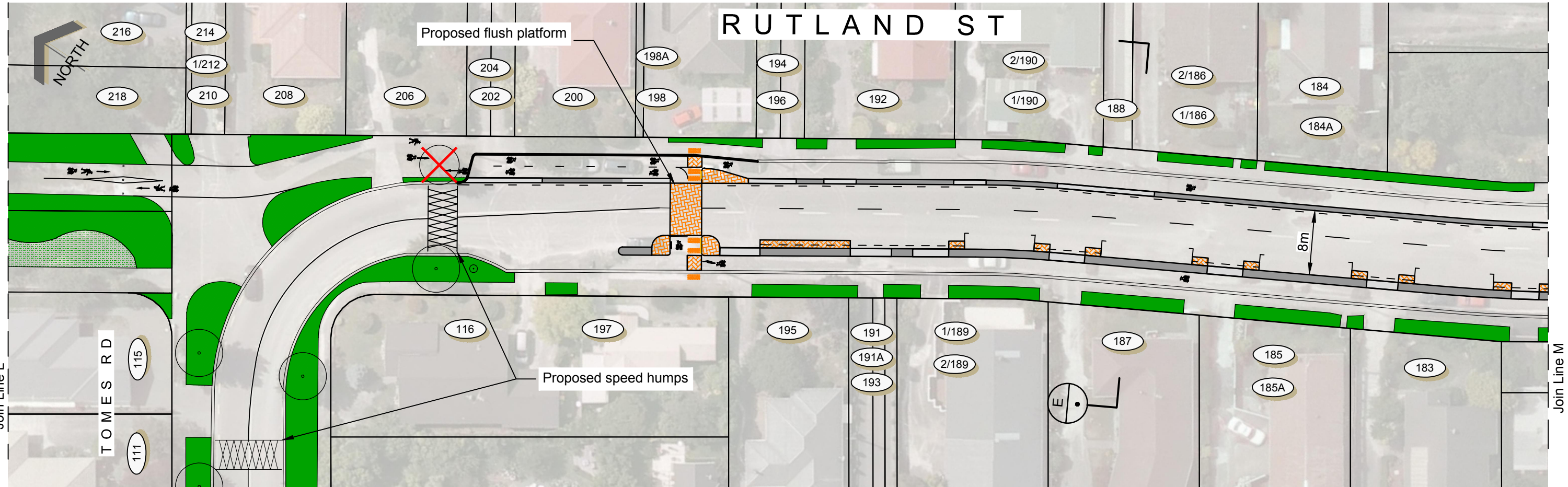




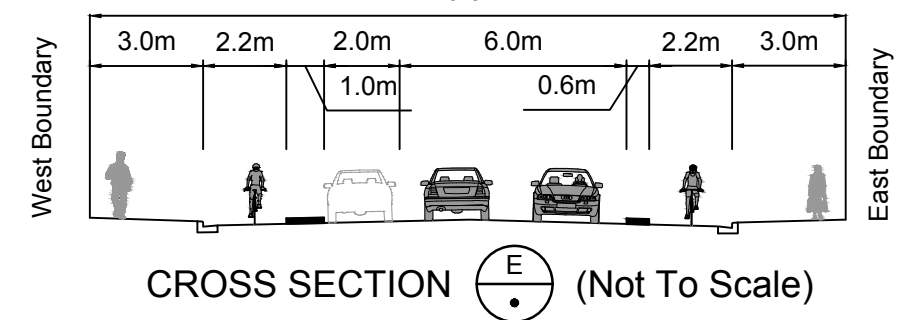
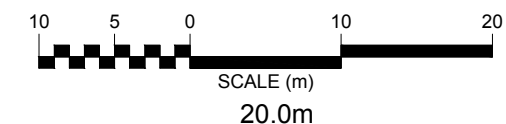
KEY	
	Existing Kerb
	Proposed Kerb
	Cycleway
	Cycleway Separator
	Cutdown Separator
	Shared Path
	Grass
	Landscape Planting
	Patterned Surface
	Existing Tree
	Existing Tree to be Removed
	Proposed Tree
	Tactile Paver
	No-stopping line
	Ramp



Original size mm
100
50
30
10
0
© Copyright Christchurch City Council © Aerial Photography Copyright Terralink International Ltd



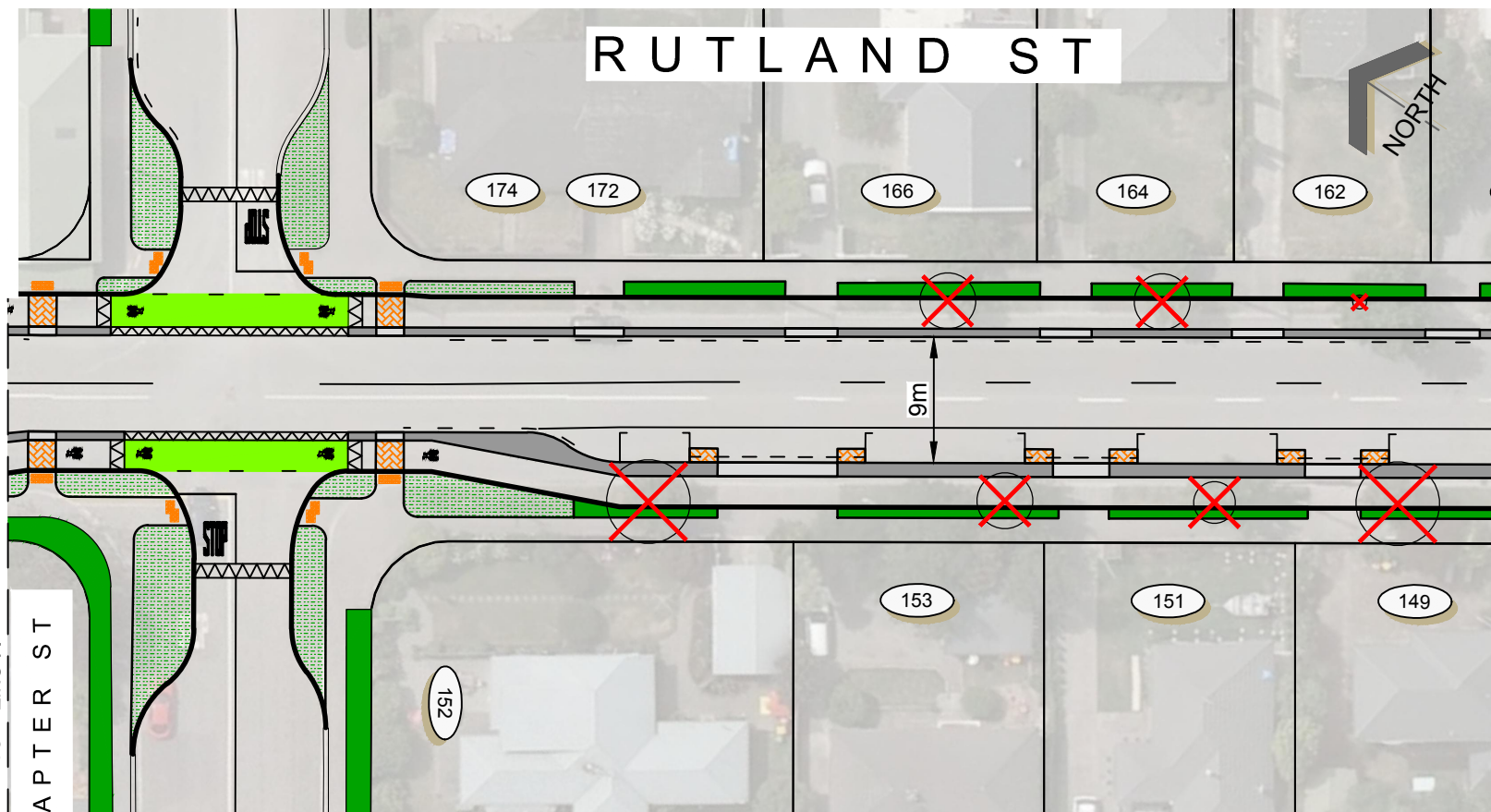
KEY	
	Existing Kerb
	Proposed Kerb
	Cycleway
	Cycleway Separator
	Cutdown Separator
	Shared Path
	Grass
	Landscape Planting
	Patterned Surface
	Existing Tree
	Existing Tree to be Removed
	Proposed Tree
	Tactile Paver
	No-stopping line
	Ramp



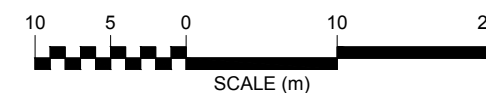
Original size mm

MCFADDENS RD

Join Line N
CHAPTER ST

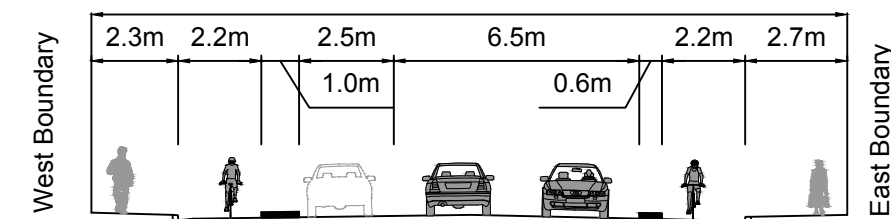


KEY	
	Existing Kerb
	Proposed Kerb
	Cycleway
	Cycleway Separator
	Cutdown Separator
	Shared Path
	Grass
	Landscape Planting
	Patterned Surface
	Existing Tree
	Existing Tree to be Removed
	Proposed Tree
	Tactile Paver
	No-stopping line
	Ramp



SCALE (m)

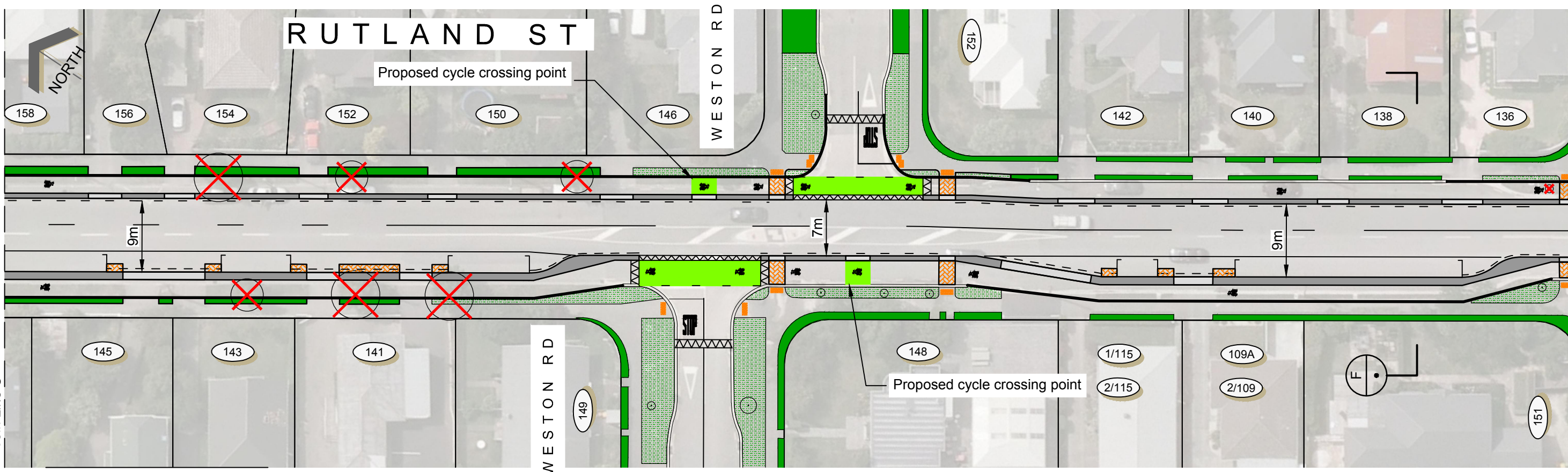
20.0m



CROSS SECTION (Not To Scale)

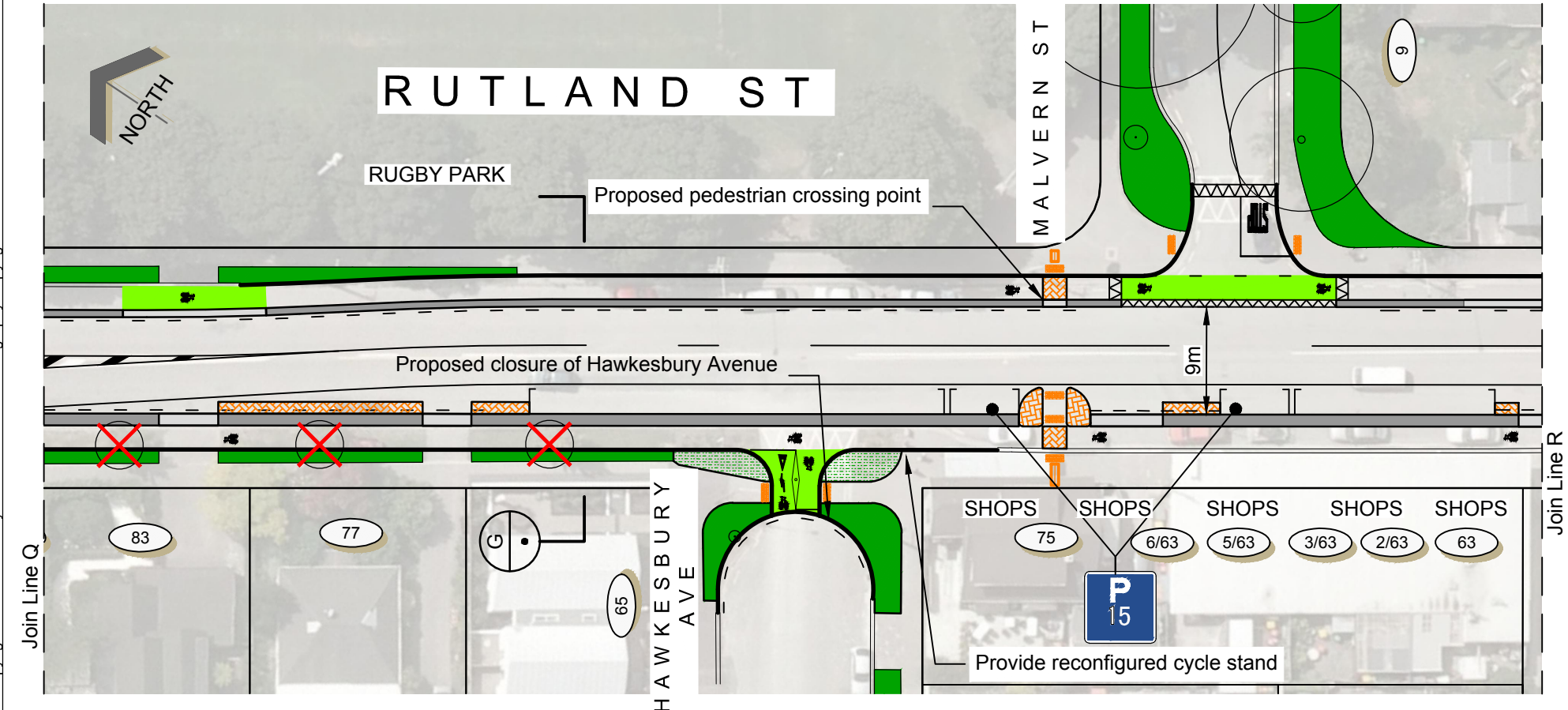
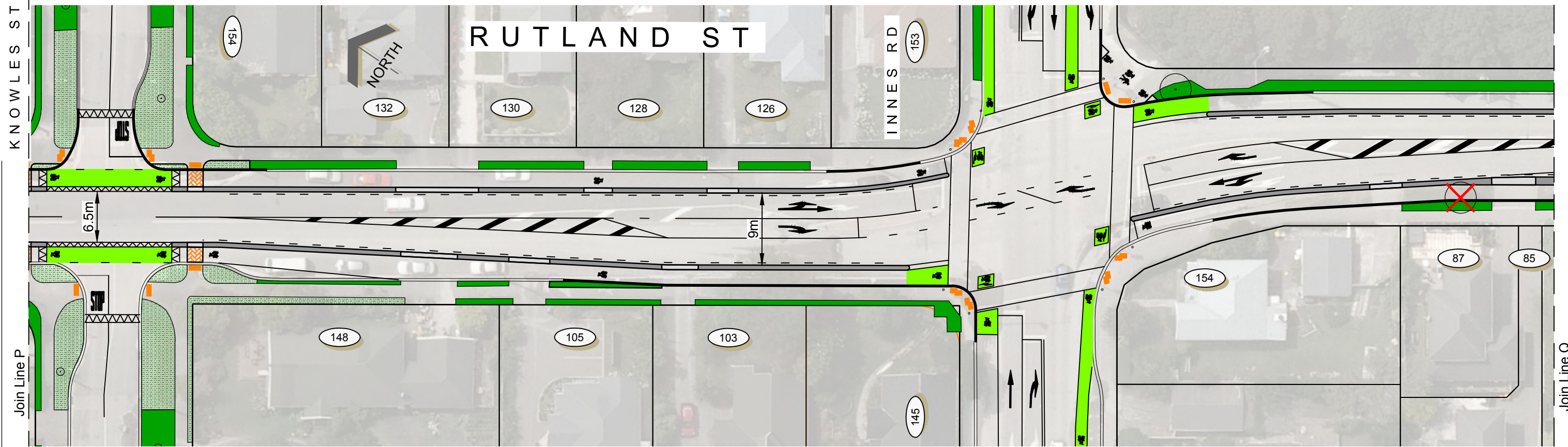
© Copyright Christchurch City Council © Aerial Photography Copyright Terralink International Ltd

Join Line O

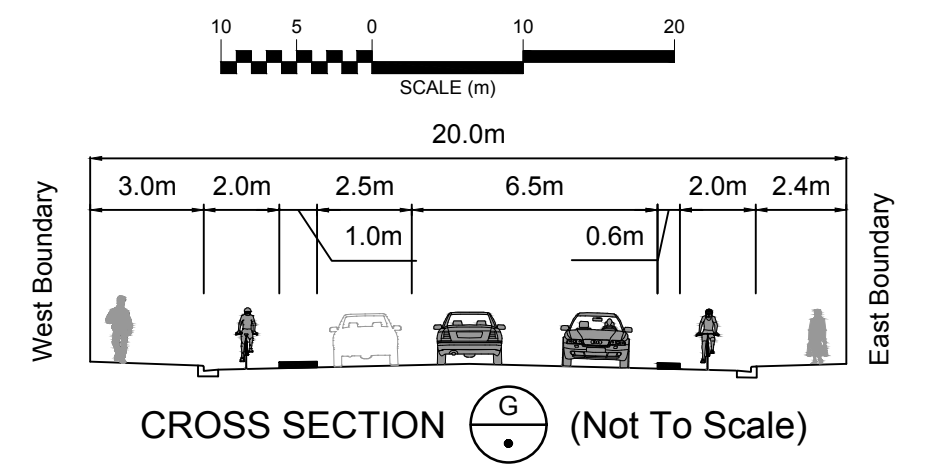


Original size mm
100
50
30
10
0

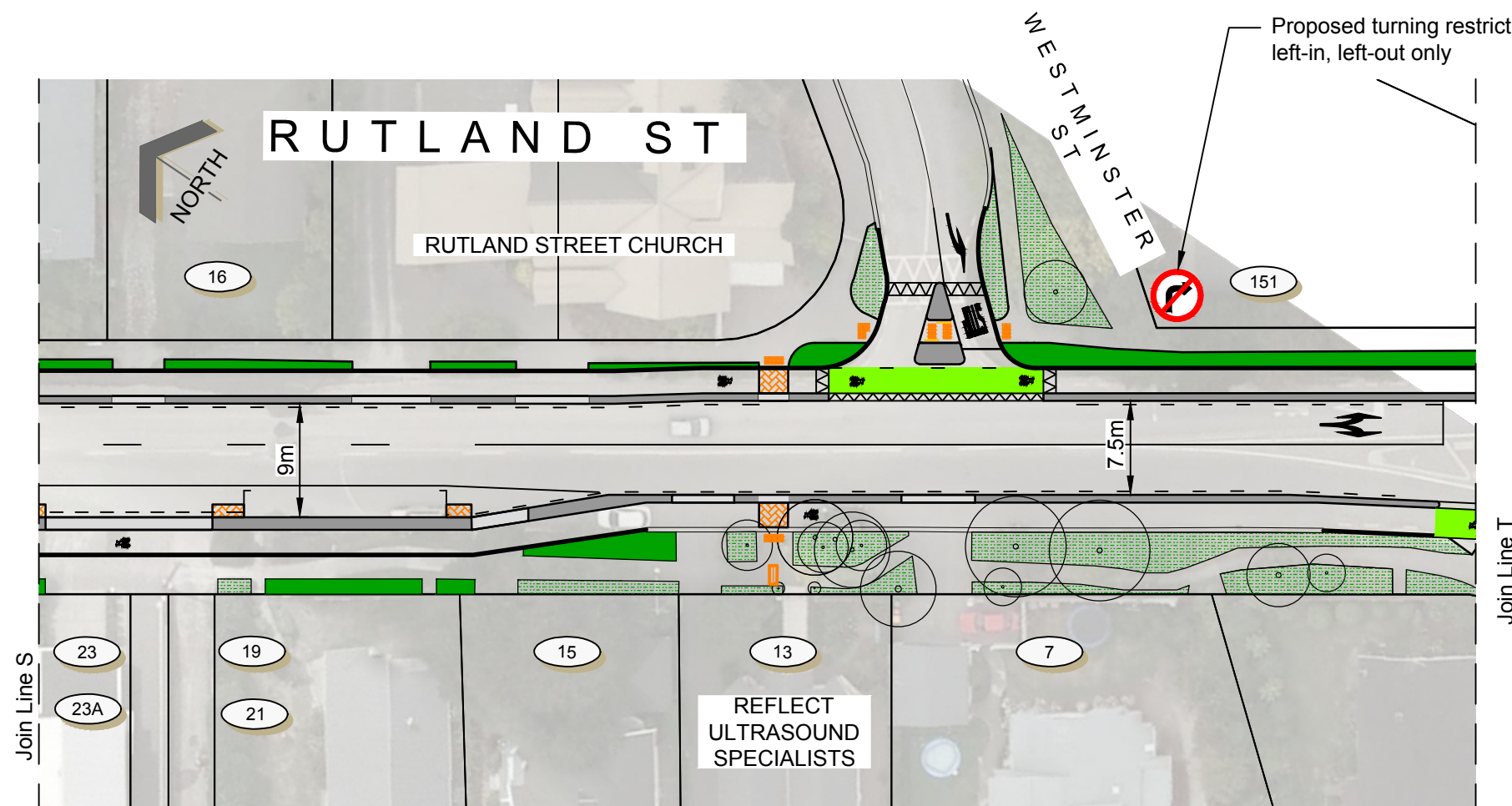
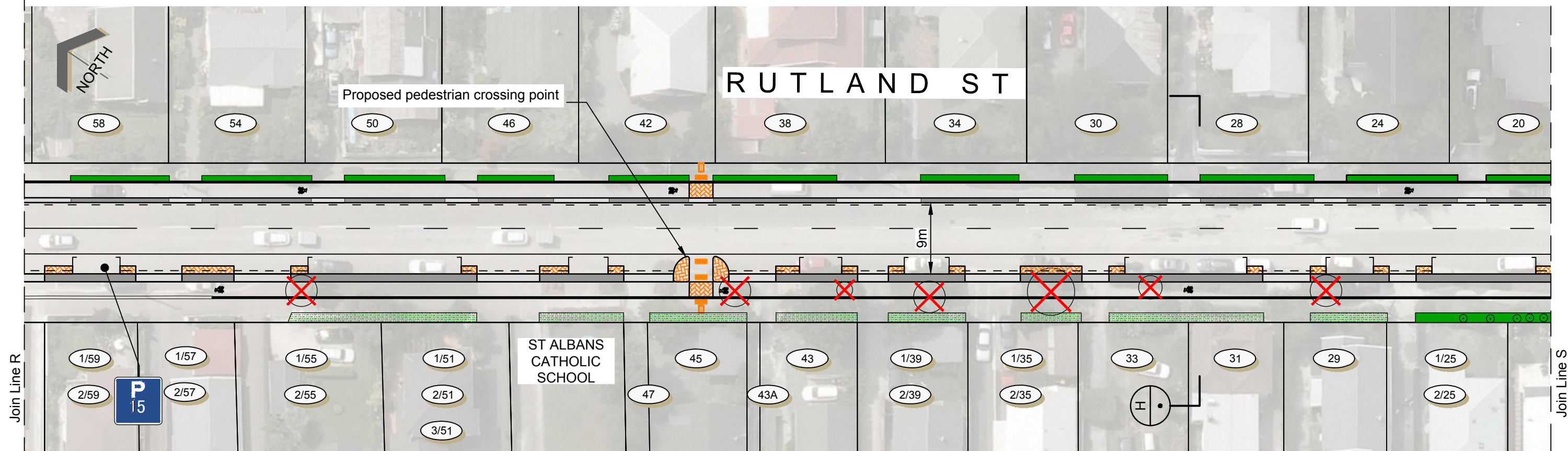
© Copyright Christchurch City Council © Aerial Photography Copyright Terralink International Ltd



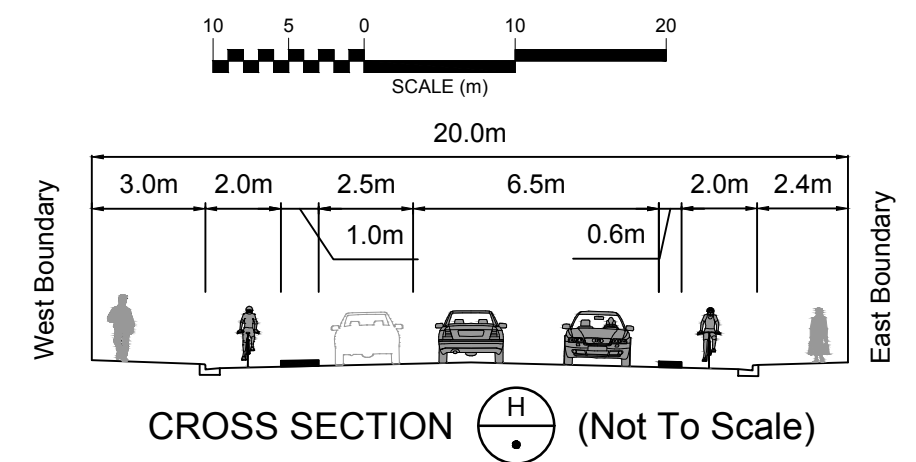
KEY	
	Existing Kerb
	Proposed Kerb
	Cycleway
	Cycleway Separator
	Cutdown Separator
	Shared Path
	Grass
	Landscape Planting
	Patterned Surface
	Existing Tree
	Existing Tree to be Removed
	Proposed Tree
	Tactile Paver
	No-stopping line
	Ramp



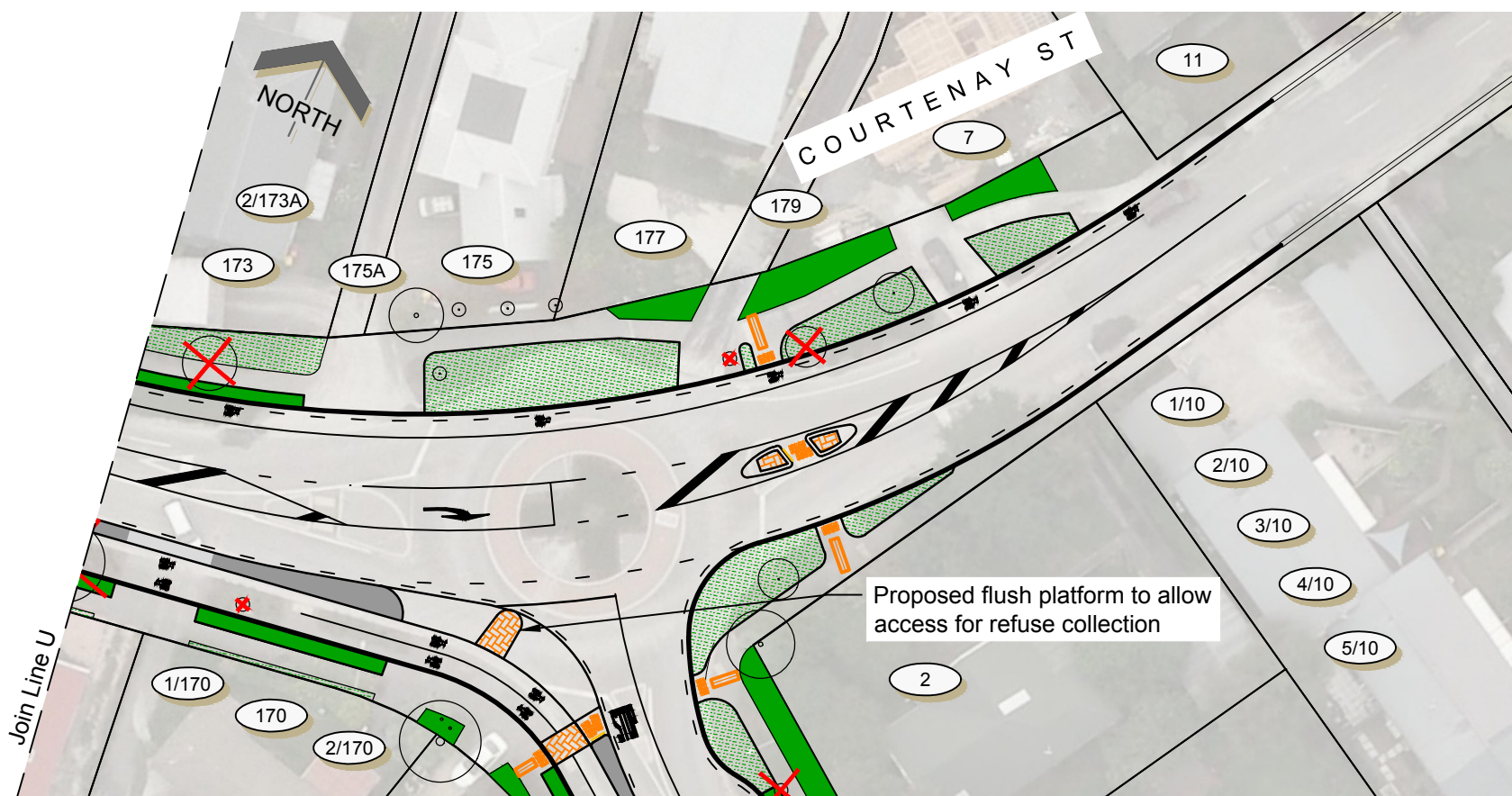
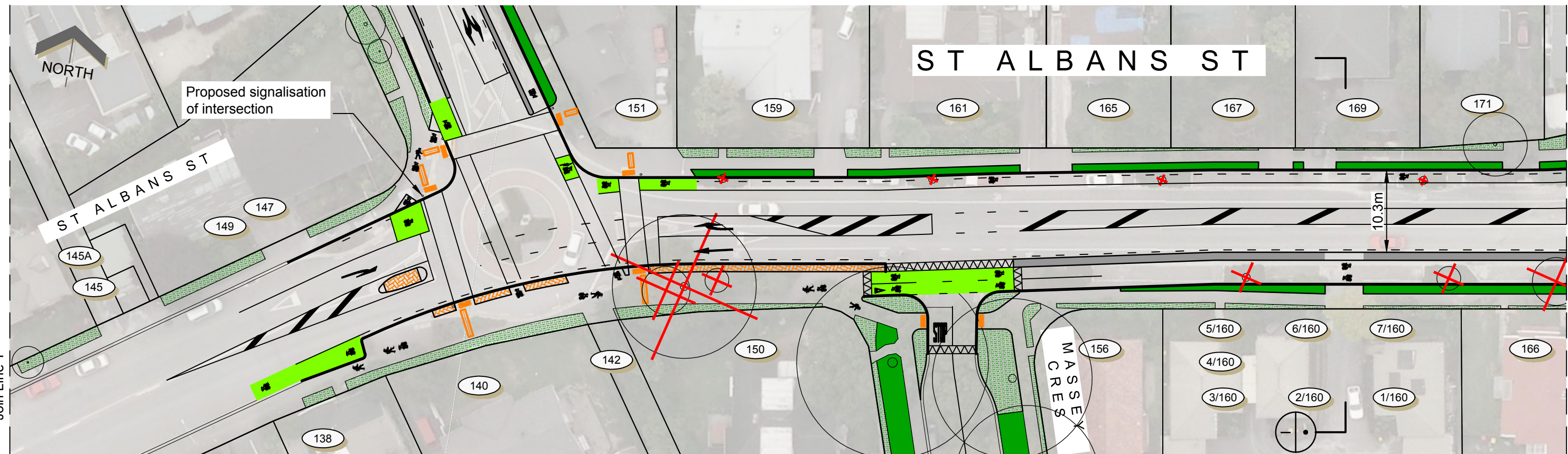
Original size mm
100
50
30
10
0



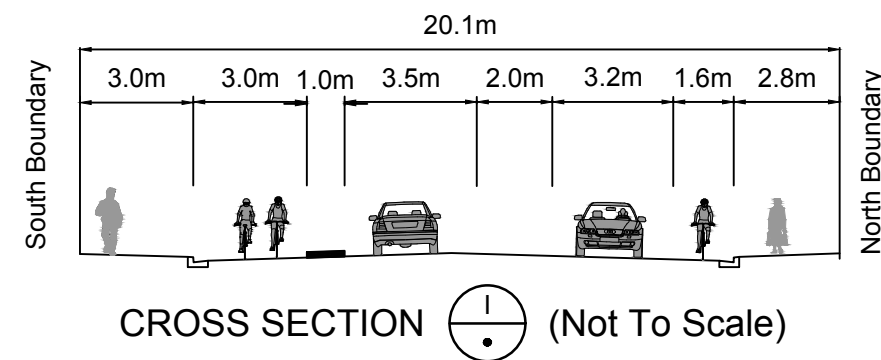
KEY	
	Existing Kerb
	Proposed Kerb
	Cycleway
	Cycleway Separator
	Cutdown Separator
	Shared Path
	Grass
	Landscape Planting
	Patterned Surface
	Existing Tree
	Existing Tree to be Removed
	Proposed Tree
	Tactile Paver
	No-stopping line
	Ramp



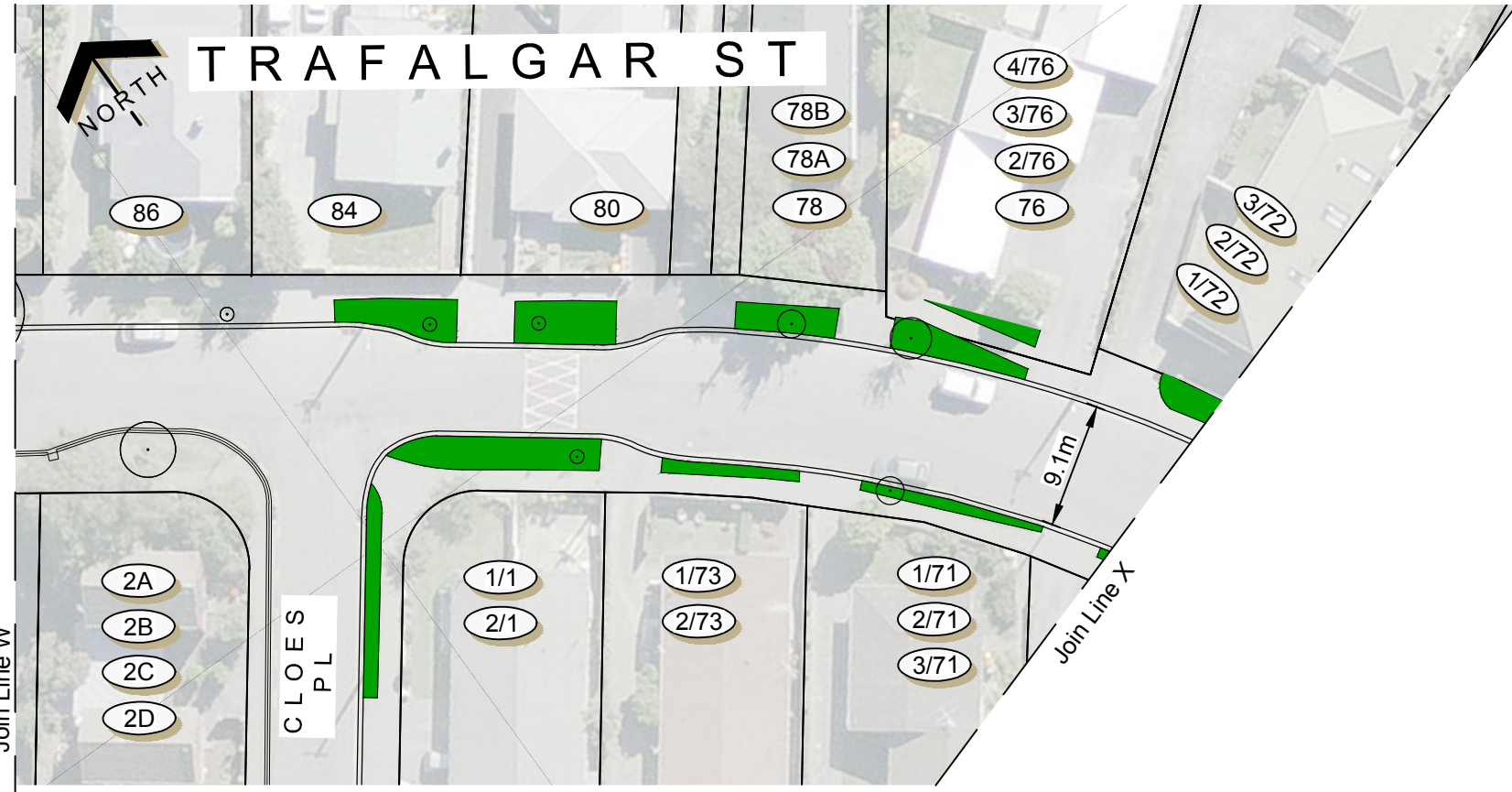
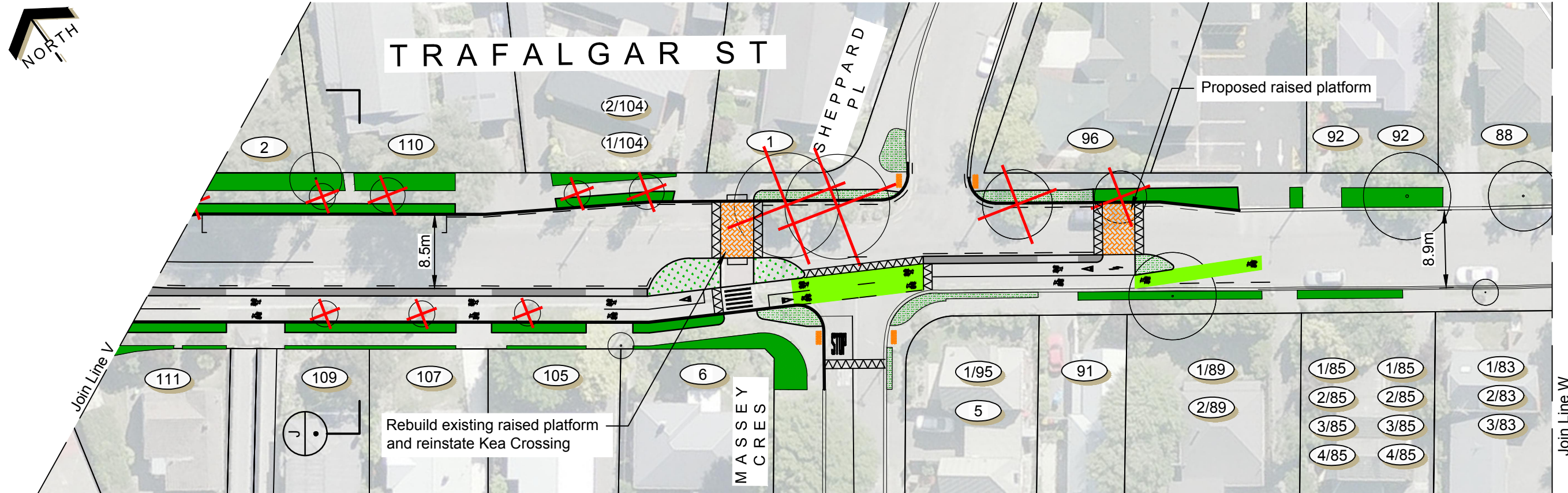
Original size mm
100
50
30
10
0



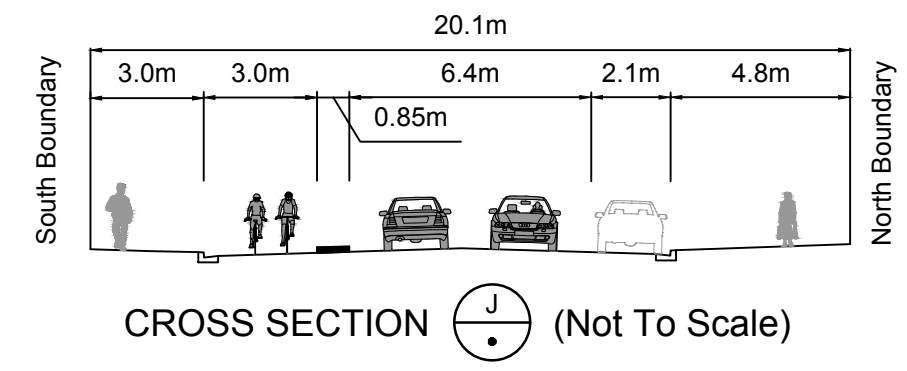
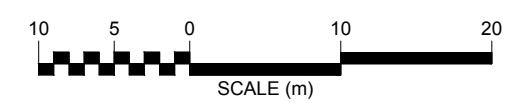
KEY	
	Existing Kerb
	Proposed Kerb
	Cycleway
	Cycleway Separator
	Cutdown Separator
	Shared Path
	Grass
	Landscape Planting
	Patterned Surface
	Existing Tree
	Existing Tree to be Removed
	Proposed Tree
	Tactile Paver
	No-stopping line
	Ramp



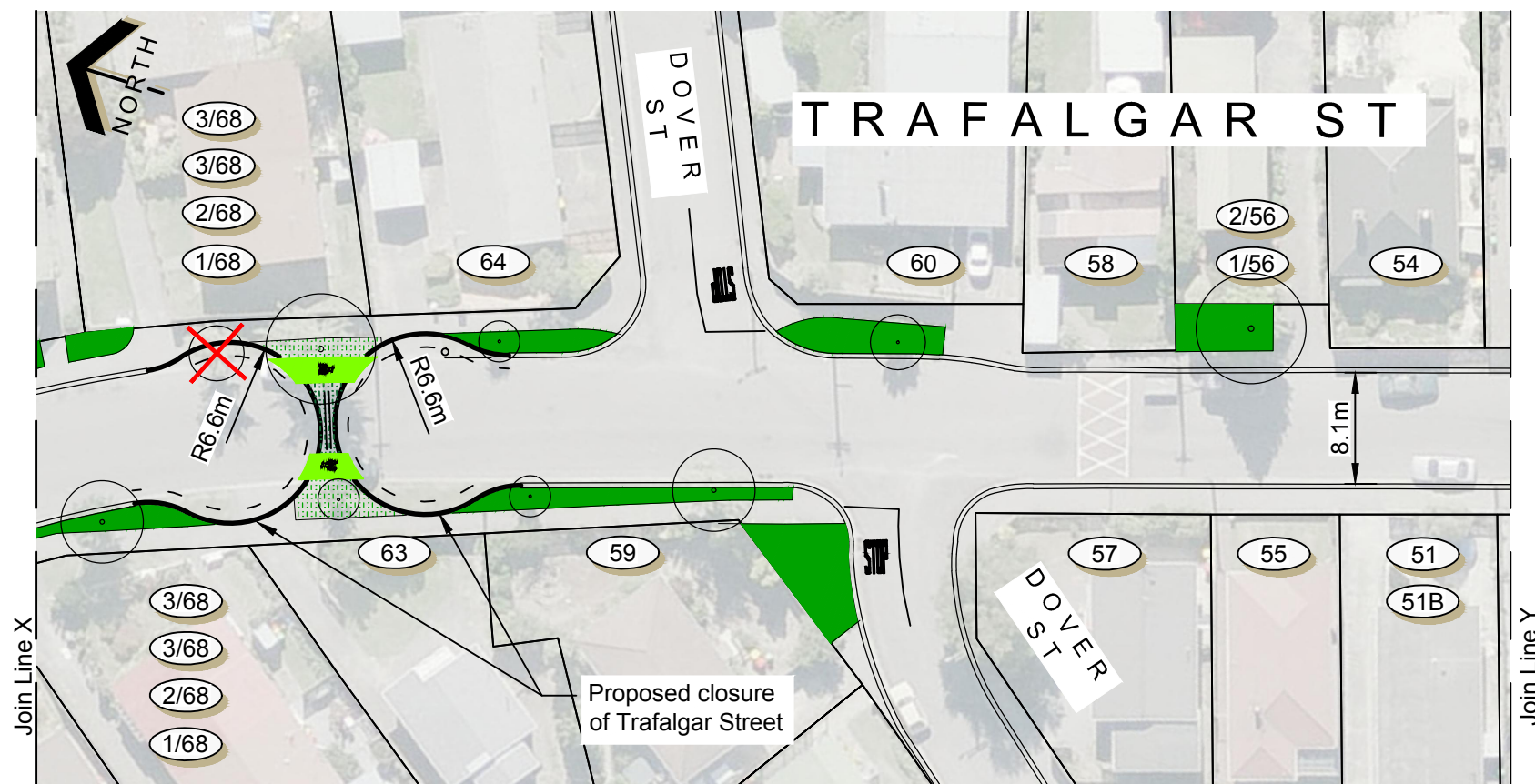
Original size mm
100
50
30
10
0
© Copyright Christchurch City Council © Aerial Photography Copyright Terralink International Ltd
Join Line W



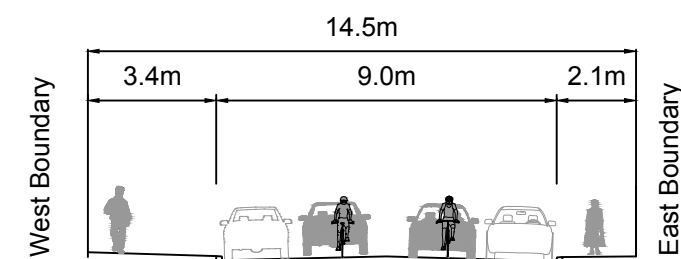
KEY	
	Existing Kerb
	Proposed Kerb
	Cycleway
	Cycleway Separator
	Cutdown Separator
	Shared Path
	Grass
	Landscape Planting
	Patterned Surface
	Existing Tree
	Existing Tree to be Removed
	Proposed Tree
	Tactile Paver
	No-stopping line
	Ramp



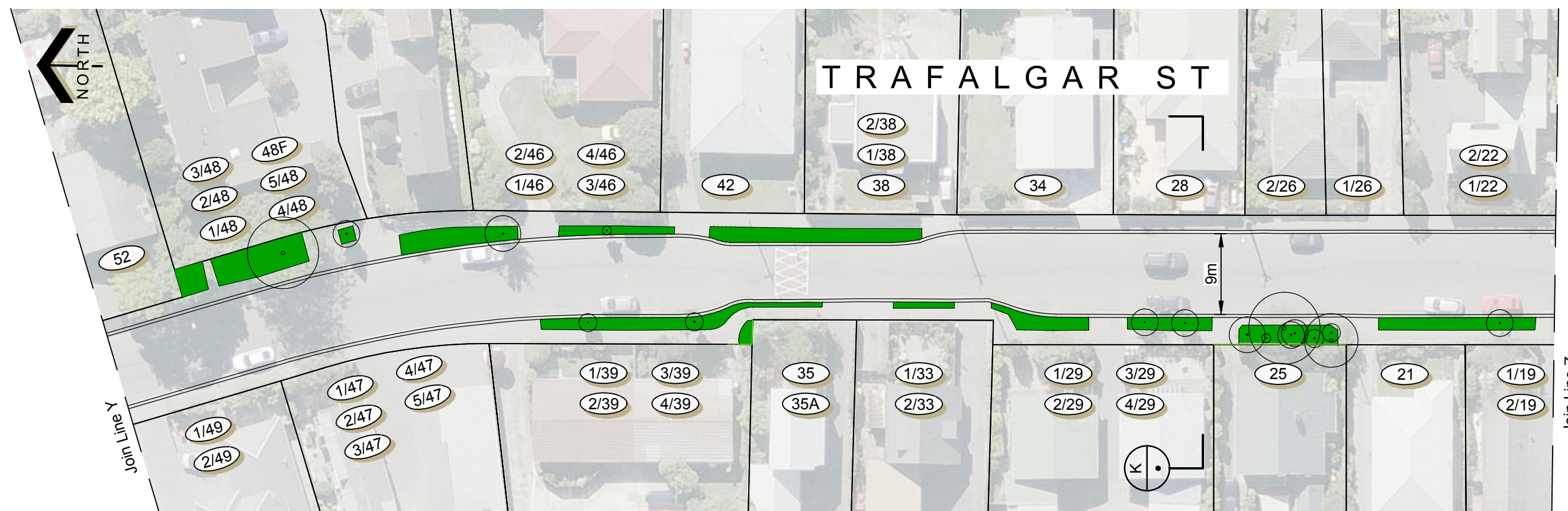
Original size mm
100
50
30
10
0



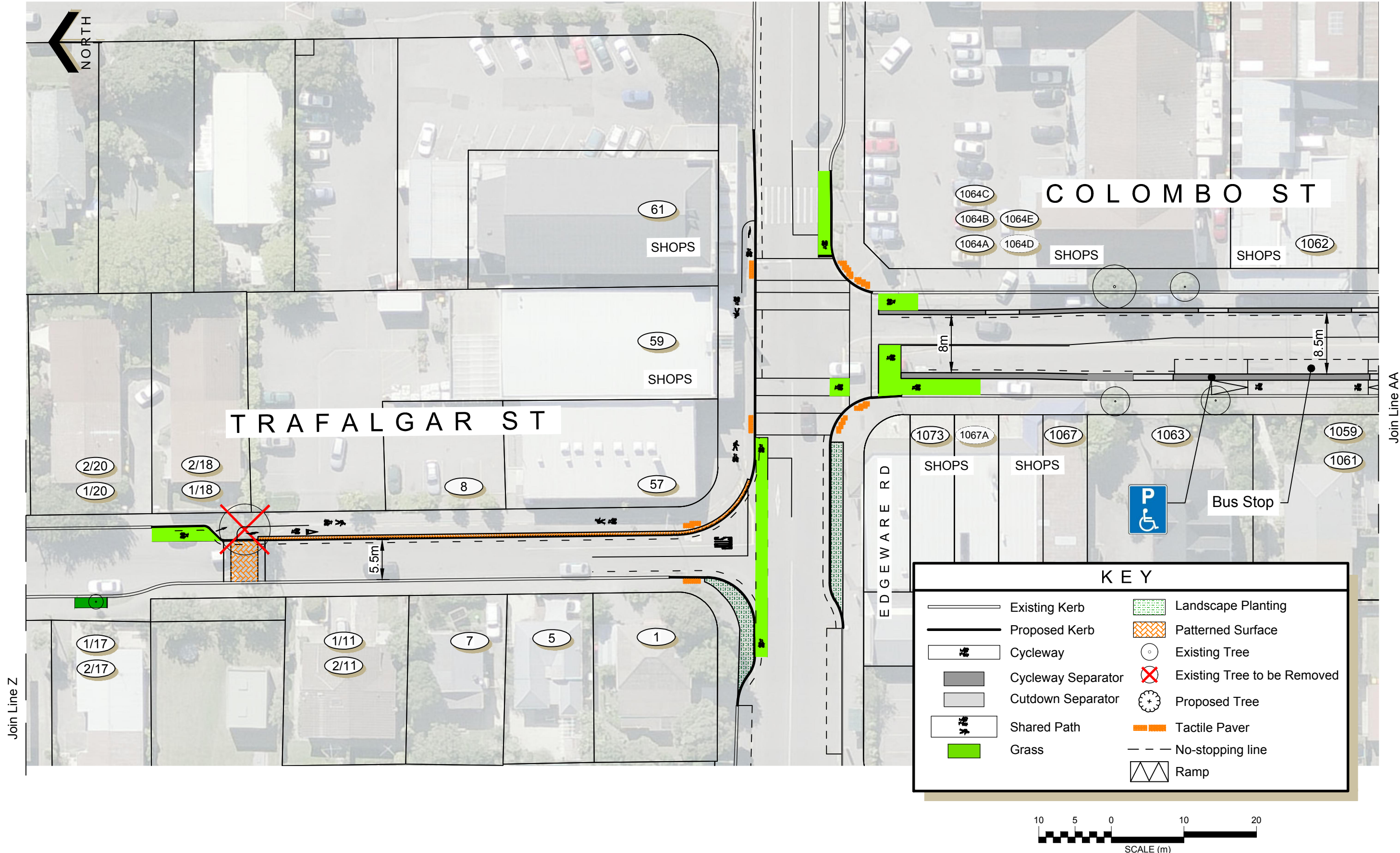
KEY	
	Existing Kerb
	Proposed Kerb
	Cycleway
	Cycleway Separator
	Cutdown Separator
	Shared Path
	Grass
	Landscape Planting
	Patterned Surface
	Existing Tree
	Existing Tree to be Removed
	Proposed Tree
	Tactile Paver
	No-stopping line
	Ramp



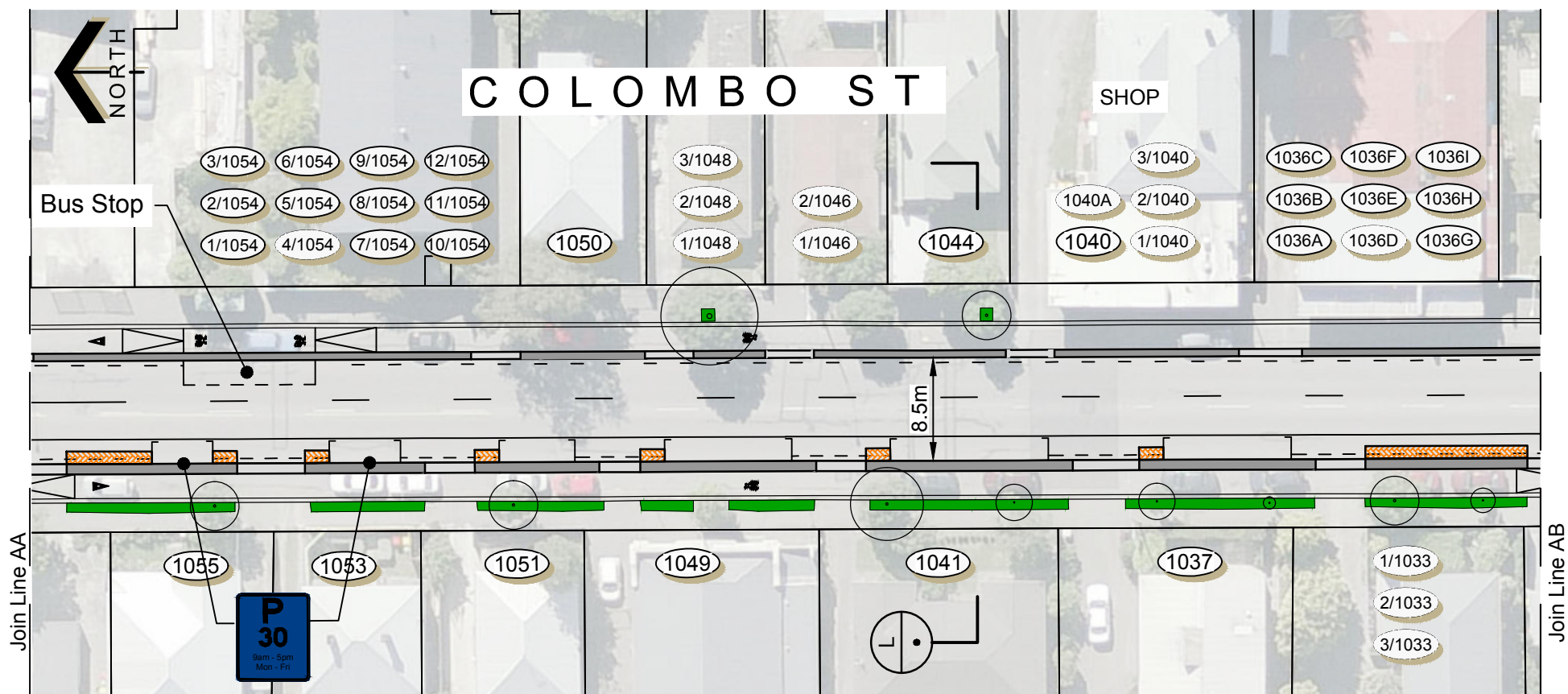
CROSS SECTION (Not To Scale)



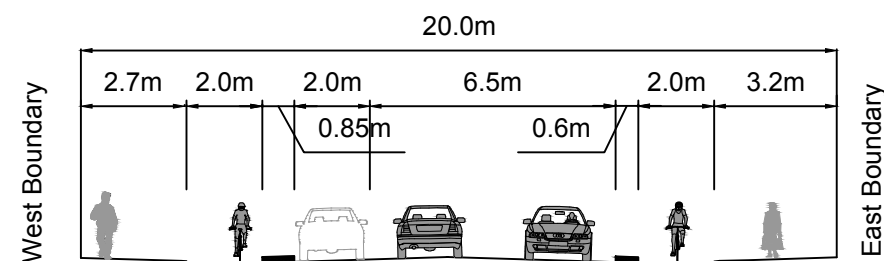
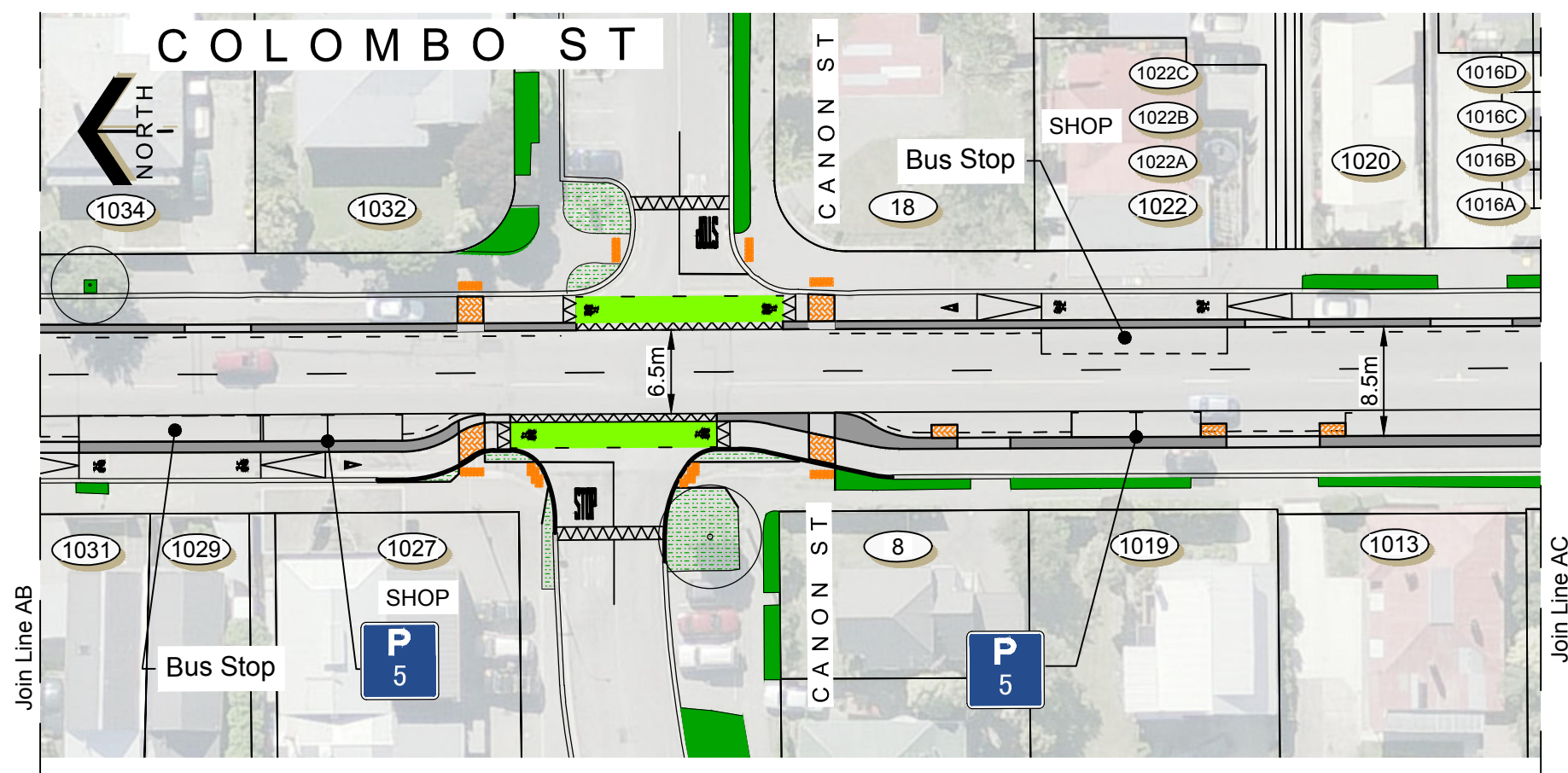
© Copyright Christchurch City Council © Aerial Photography Copyright Terralink International Ltd



Original size mm
100
50
30
10
0

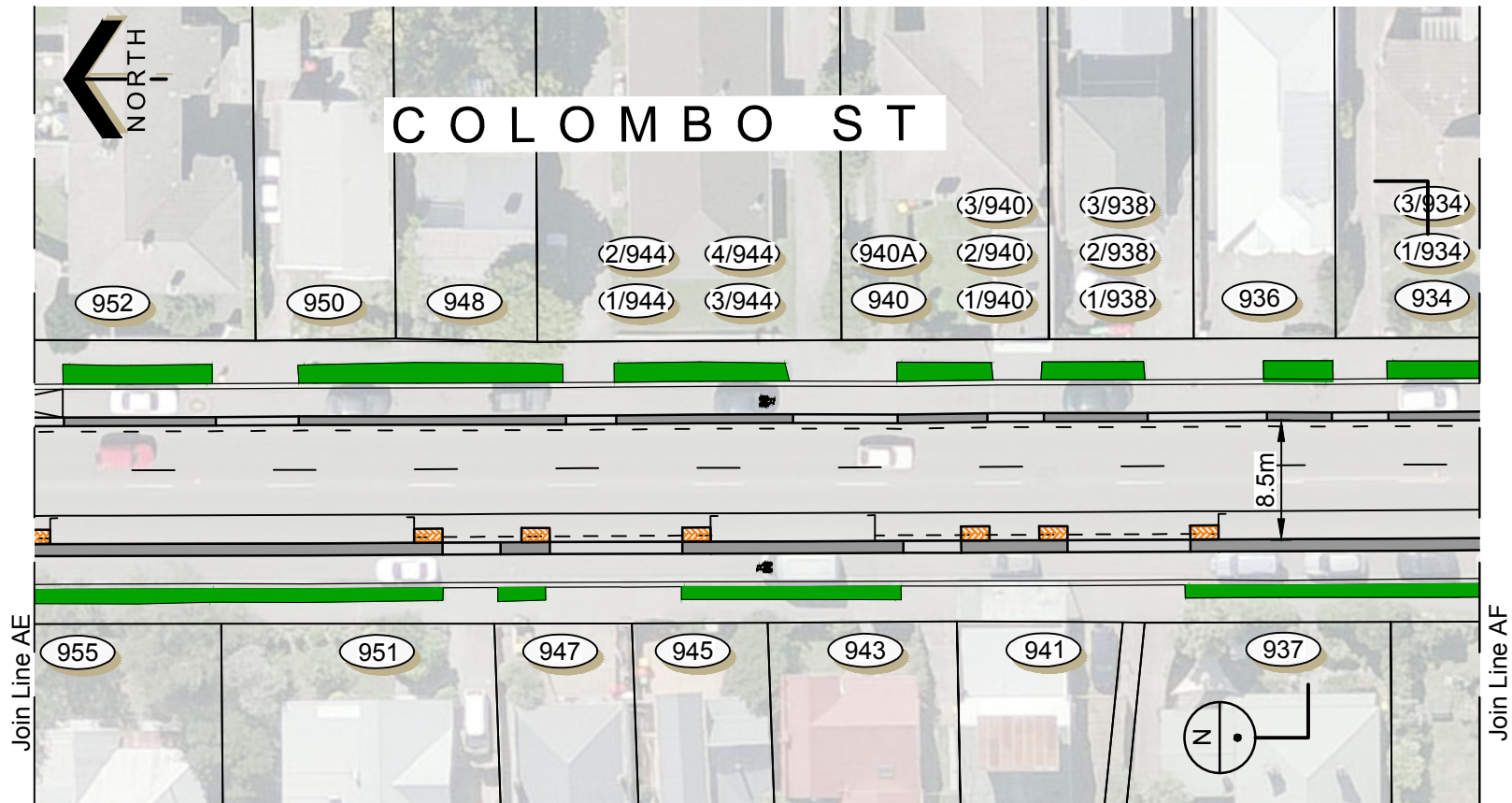


KEY	
	Existing Kerb
	Proposed Kerb
	Cycleway
	Cycleway Separator
	Cutdown Separator
	Shared Path
	Grass
	Landscape Planting
	Patterned Surface
	Existing Tree
	Existing Tree to be Removed
	Proposed Tree
	Tactile Paver
	No-stopping line
	Ramp

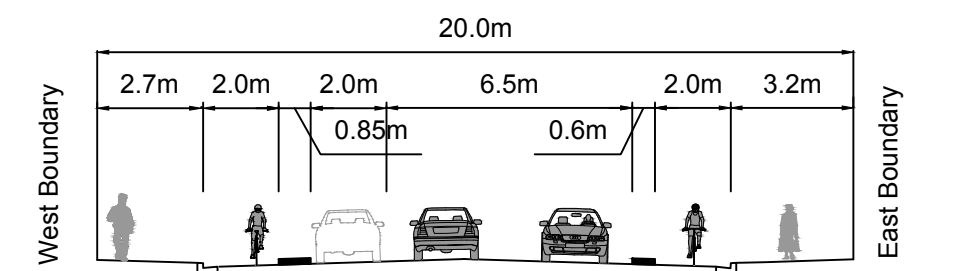
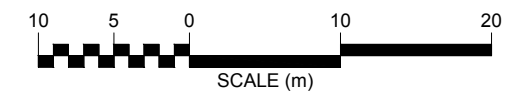


CROSS SECTION  (Not To Scale)

© Copyright Christchurch City Council © Aerial Photography Copyright Terralink International Ltd



KEY	
	Existing Kerb
	Proposed Kerb
	Cycleway
	Cycleway Separator
	Cutdown Separator
	Shared Path
	Grass
	Landscape Planting
	Patterned Surface
	Existing Tree
	Existing Tree to be Removed
	Proposed Tree
	Tactile Paver
	No-stopping line
	Ramp



CROSS SECTION (Not To Scale)

