

Map Scale @ A4:18,400



Revision	Author	Verified	Approved	Date
1	BDJ	PW	PW	06/02/2017

Title:

Zoning Map

Takamatua Valley Site

Client:

Christchurch City Council

Project:

Akaroo Wastewater Upgrade



Discipline:

GIS

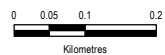
Drawing No:

GIS-6517986-20-38



Sourced from the LINZ Data Service and licensed for re-use under the Creative Commons Attribution 3.0 New

Map Scale @ A4:10,650



Revision	Author	Verified	Approved	Date
1	BDJ	PW	PW	08/02/2017

Title:

Zoning Map

Robinsons Bay Site

Client:

Christchurch City Council

Project:

Akaroo Wastewater Upgrade

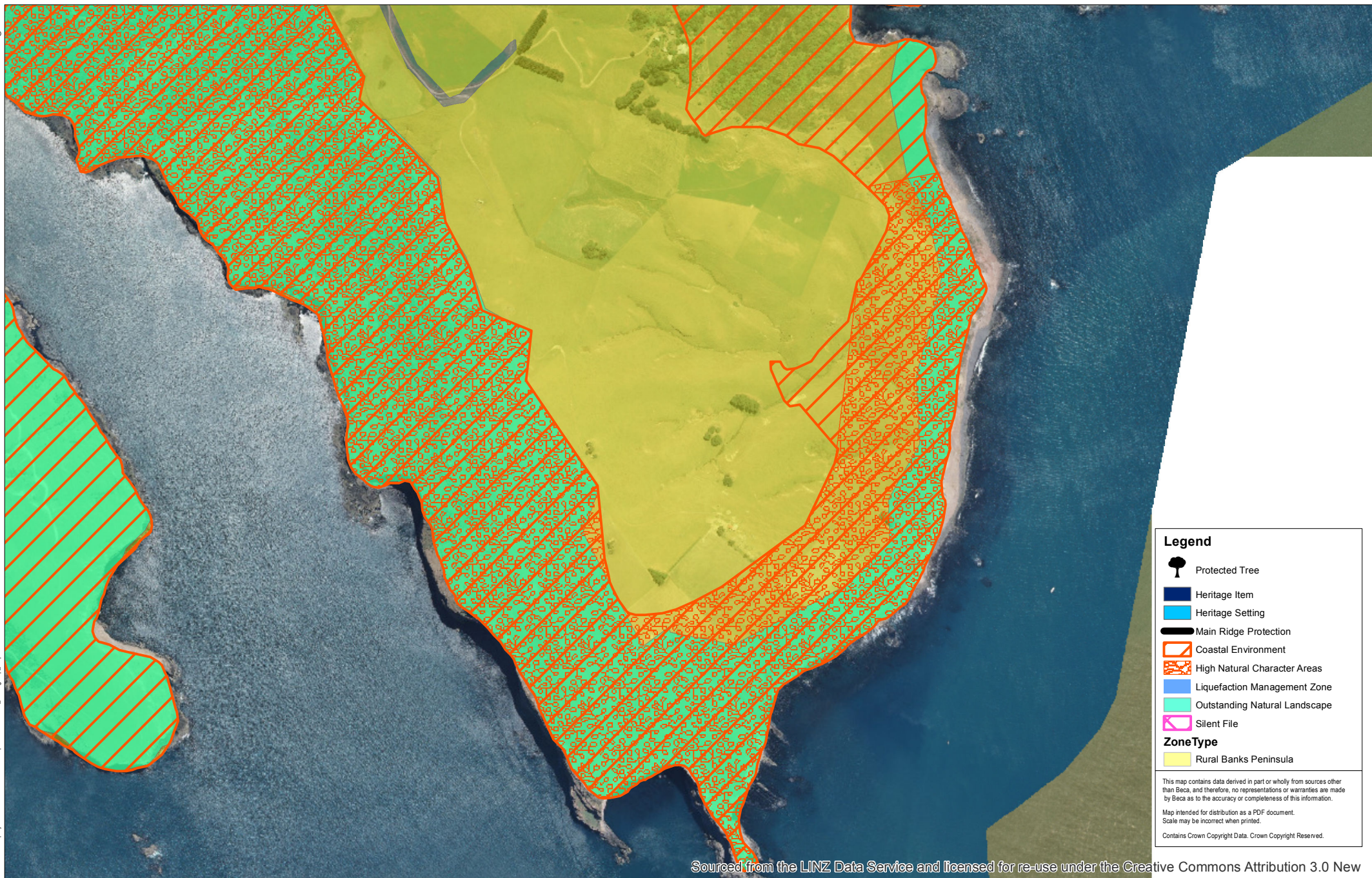


Discipline:

GIS

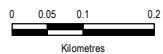
Drawing No:

GIS-6517986-20-38



Sourced from the LINZ Data Service and licensed for re-use under the Creative Commons Attribution 3.0 New

Map Scale @ A4:10,630



Revision	Author	Verified	Approved	Date	Title:
1	BDJ	PW	PW	06/02/2017	

Zoning Map

Pompey's Pillar Area

Client: Christchurch City Council

Project: Akaroa Wastewater Upgrade



Discipline: GIS

Drawing No: GIS-6517986-20-38